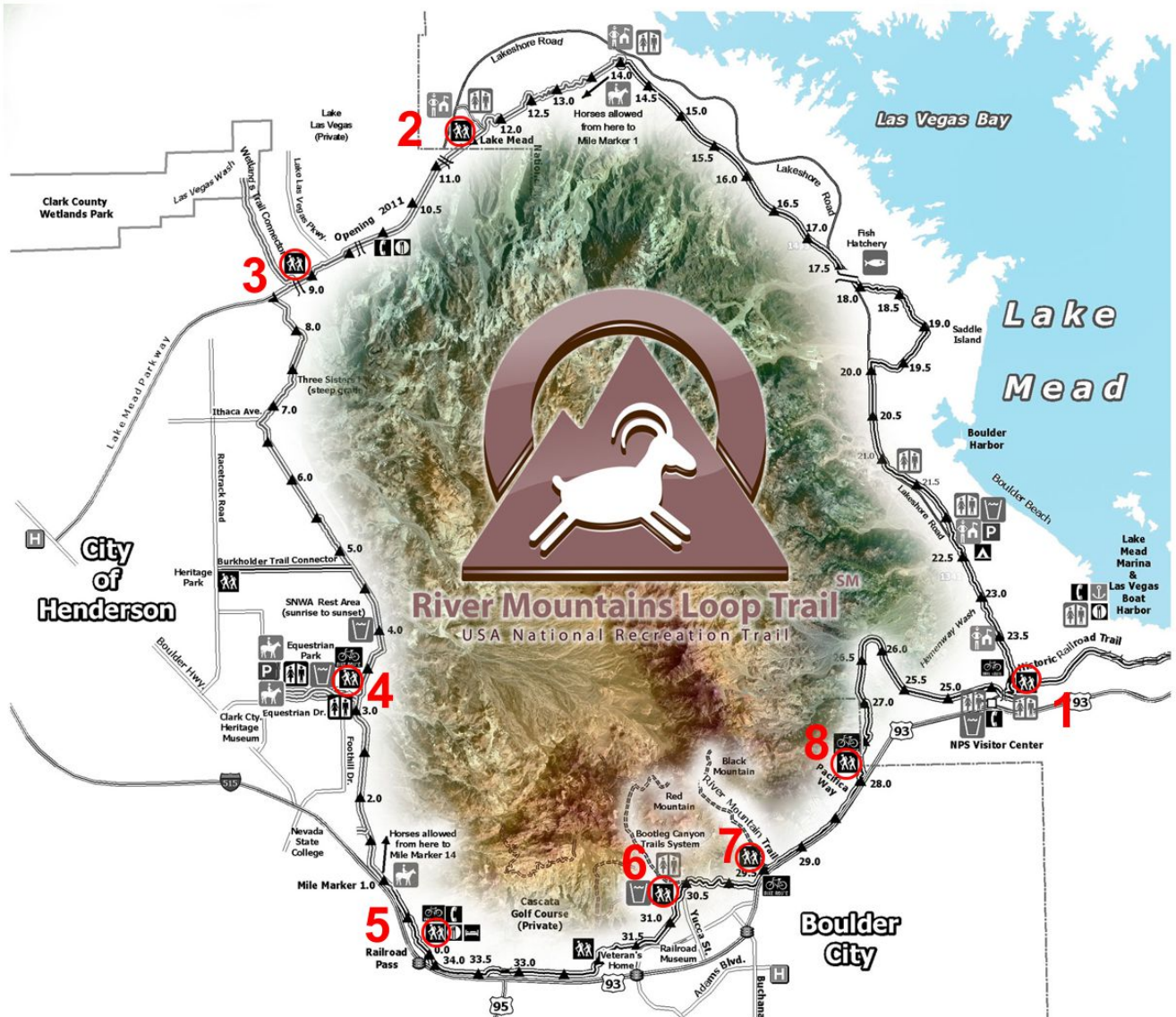


Las Vegas High Rollers and Strollers Year-round Bike Event Y1398



LEGEND

	Trail - No Horses Allowed		Ranger Station
	Trail - Horses Allowed		Camping
	Tunnel		Food
	Mile Marker		Lodging
	Biking		Telephone
	Horse Riding		Marina
	Trailhead (Parking at all Trailheads)		Drinking Water
			Restrooms

Notes: The entire trail is designated "Non-motorized use"
Trails within Lake Mead National Recreation Area are ADA compliant
© 2010 USFS, USFS, LCRD-GIS 2010.10.07



Emergency Phone Numbers:
Life-Threatening only: 911
Incidents: 311



Quick Conversion of Mile Markers on trail to Kilometers

MI	1	2	3	4	5	6	7	8	9	10	11	12	13	14	15	16	17	18	19	20	21	22	23	24	25	26	27	28	29	30	31	32	33	34
KM	1.6	3.2	4.8	6.5	8.0	9.7	11.3	13	14.5	16.1	17.7	19.4	21	22.6	24.2	25.8	27.4	29	30.6	32.3	33.9	35.5	37.1	38.7	40.3	42	43.5	45.2	46.8	48.4	50	51.6	53.2	54.8

See official website at <https://rivermountainstrail.org/>

© 2020 LVHRS. These walk directions and annotated maps may only be used in conjunction with a signed American Volkssport Association athletic waiver. All other uses are prohibited. www.lvhrs.org Revised 8/11/2020

In case of EMERGENCY, call 911

Las Vegas High Rollers and Strollers Year-round Bike Event Y1398

GENERAL INSTRUCTIONS: The River Mountain Loop Trail is sanctioned as an Extended Distance Bike YRE ranging from 10K to 55K. The trail is 12-ft wide asphalt the entire distance. There are no turn-by-turn directions needed. You choose where you start and how much distance you want to bike observing the mile markers along trail (every half mile). Difficulty varies by elevation change on chosen start and end points. Trail rating up to 3A. Note that minimum distance required for IVV stamp is 10K. A quick conversion chart for mile markers to KM is at bottom of map on page 1 for your convenience. Round recorded distance to whole kilometers only, no fractions.

You may bike in either direction out and back for your desired distance. *For example,* if you start at trailhead #1 on map (mm24), ride north to mm 20.5 and return the credit distance is 11K.

You may also bike one way if you have ability to pre-stage a vehicle or arrange pickup at end of desired distance. *An example* would be starting at trailhead # 6 (mm 31) and riding to trailhead # 1 (mm 24) for credit distance of 11K. This particular section descends 1300 feet to Lake Mead making for an easy one-way ride downhill. Of course, if you are really ambitious you can bike the whole loop trail for 55K!

The following pages list the major trailheads from the official RMLT website.

PRECAUTIONS:

- Only bike during daylight hours
- Yield to walkers and/or horses
- Avoid the hottest part of the day
- Use sunscreen generously
- Carry water; drink before you are thirsty
- LVHRS recommends everyone wear bike helmet

DAILY BIKE RENTALS: If you are visiting and need a bicycle these shops near the River Loop Trail may have rentals available. Reservations typically required. They are not event sponsors.

Near Trailhead #2 – River Mountains Bike Shop, 702-564-3058 <https://www.rivermountainbikeshop.com/>

Near Trailhead #6 – All Mountain Cyclery, 702-453-2453 <https://www.allmountaincyclery.com/>

Event related assistance or suggestions for improvement please contact:

Carl Cordes (702) 540-6632 or email: carlcordes@cox.net

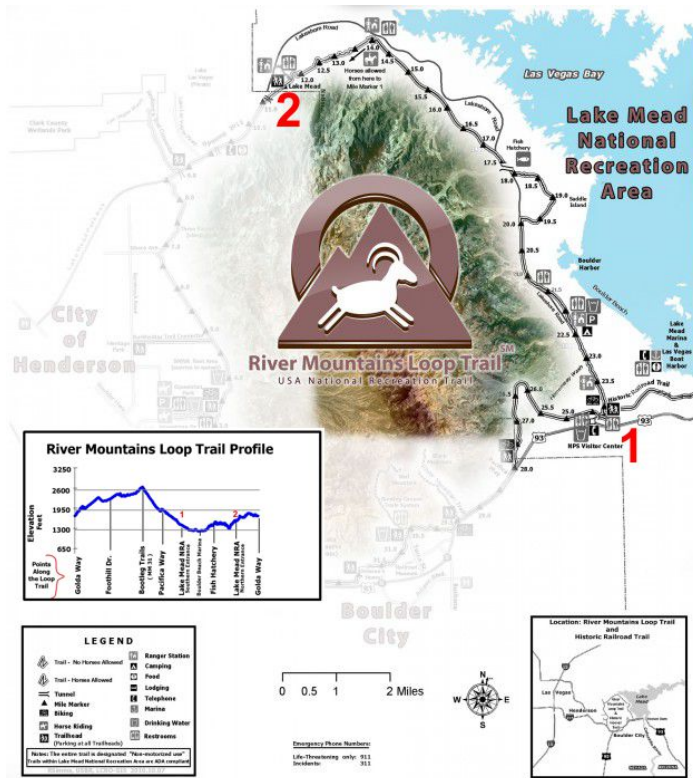
Be sure to log back into the OSB system (my.ava.org) to finish/complete your online registration after doing the walk. The OSB system does not deduct any walking fee from a walker's Event Bank until they have submitted walk completion info including the date the event was walked, the distance walked, and the selection of applicable special programs that walker is participating in. (NOTE: The \$2 fee for event PDF Download is deducted from the user's Event Bank when the pdf is downloaded. This prepaid fee is applied against the credit fee(s) at the OSB "Finish Table" when you submit the walk completion info. However, the \$2 "coupon" for the downloaded PDF expires 60 days from download.)

© 2020 LVHRS. These walk directions and annotated maps may only be used in conjunction with a signed American Volkssport Association athletic waiver. All other uses are prohibited. www.lvhrs.org Revised 8/11/2020

In case of EMERGENCY, call 911

Las Vegas High Rollers and Strollers Year-round Bike Event Y1398

Trailheads in Lake Mead NRA



River Mountain Loop Trailheads in Lake Mead NRA are featured on this page. All are within the boundary of the Nevada portion of the Lake Mead National Recreation Area. National Park pass or fee for motor vehicles entering the recreation area past the trailhead parking lots below. No fee for walkers/bicycles on the trail.

1 Lake Mead Alan Bible Visitor Center – Historic Railroad – Trailhead

The Alan Bible Visitor Center is 4 miles northeast of Boulder City on U.S. 93 on the way to Hoover Dam at the intersection of Lakeshore Drive and US 93 (just before the Hotel). Bathrooms, water, displays, maps and more at Alan Bible Visitor Center (upper parking lot).

This trailhead (lower parking lot, **mm 24.0**) is a shared trailhead with the River Mountains Loop Trail (paved) and the Historic Railroad Trail (not paved). The trailhead is signed Historic Railroad Trail and is the lower parking lot. You can access the trail from either the visitor center parking lot or the trailhead parking. Note: The lower trailhead parking is often full on weekends.

View online map to trailhead at <https://goo.gl/maps/vUMGR6sXCtPuhEEu7>.

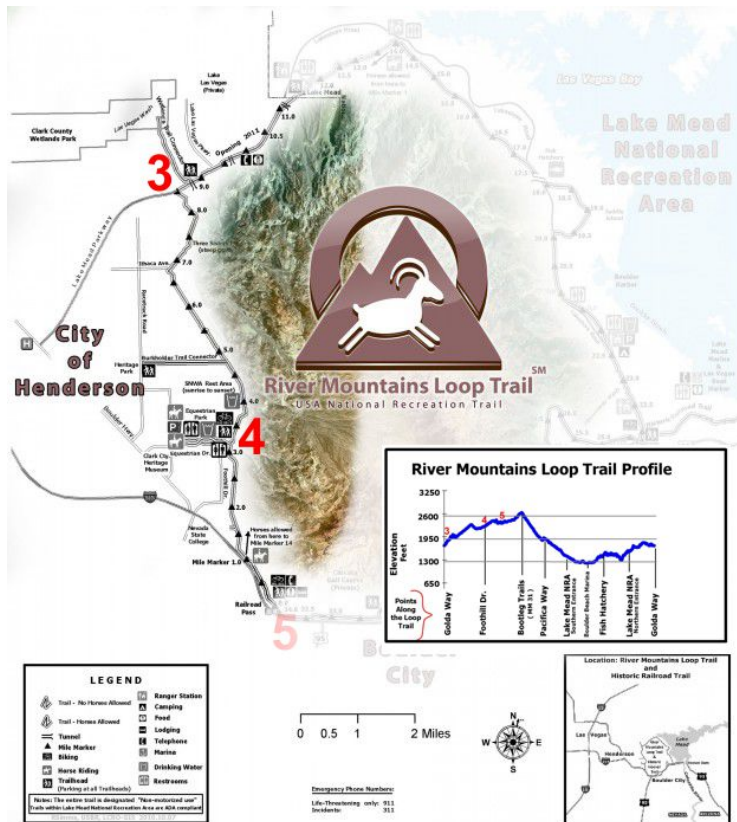
2 Lake Mead Parkway Fee Station – Trailhead

This trailhead (**mm 11.5**) is best accessed from Henderson, Nevada taking Lake Mead Parkway from Boulder Highway east to Lake Mead NRA. This trailhead is located just before the Park Fee Station on the right. It has a bathroom(pit-toilet), trash cans and kiosk. No water. View online map to trailhead at <https://goo.gl/maps/tZWApUS9BDowJsSd6>.

Las Vegas High Rollers and Strollers Year-round Bike Event Y1398

Trailheads in Henderson

River Mountain Loop Trailheads in Henderson, NV are featured on this page. All are within the boundary of the city.



3 Mountain Lake Park – Trailhead

1020 Golda Way, Henderson, NV 89011

This park and trailhead (**mm 9.0**) is located in Henderson, NV. and best accessed by taking Lake Mead Parkway from Boulder Highway

East to Golda Way, just one mile west of Lake Las Vegas Parkway. This park – trailhead offers parking, restrooms, picnic tables, kids discovery area, water, trash, Shade, and Equestrian facilities. The trailhead also serves as a hub or connecting point to three (3) different trails including the River Mountains Loop Trail. The other trails are the Wetlands Connector Trail and the Lake Mead Parkway Trail. The new Vegas Valley Rim Trail (VVRT) will also connect at this park once complete. View online map to trailhead at <https://goo.gl/maps/x2azBAVptaLsMNkT7>.

4 Equestrian Park – Trailhead

1699 Equestrian Drive at Foothill Drive, Henderson, NV 89002

To find Equestrian Park Trailhead (**mm 3.0**) from Las Vegas: Take I-515 to the Horizon Drive exit, at the top of the exit, turn left (east) on Horizon Drive and go(1-1/2 miles) to Boulder Highway, turn right (south) on Boulder Highway, go south one block to the next traffic light (Equestrian). At the traffic light turn left (east) on Equestrian Drive and take it to the end of the street. This is the trailhead. The building is a bathroom. On the way to the trailhead you pass by Equestrian Park. The park serves as a secondary trailhead. View online map to trailhead at <https://goo.gl/maps/watffxifB7fp1Qe39>.

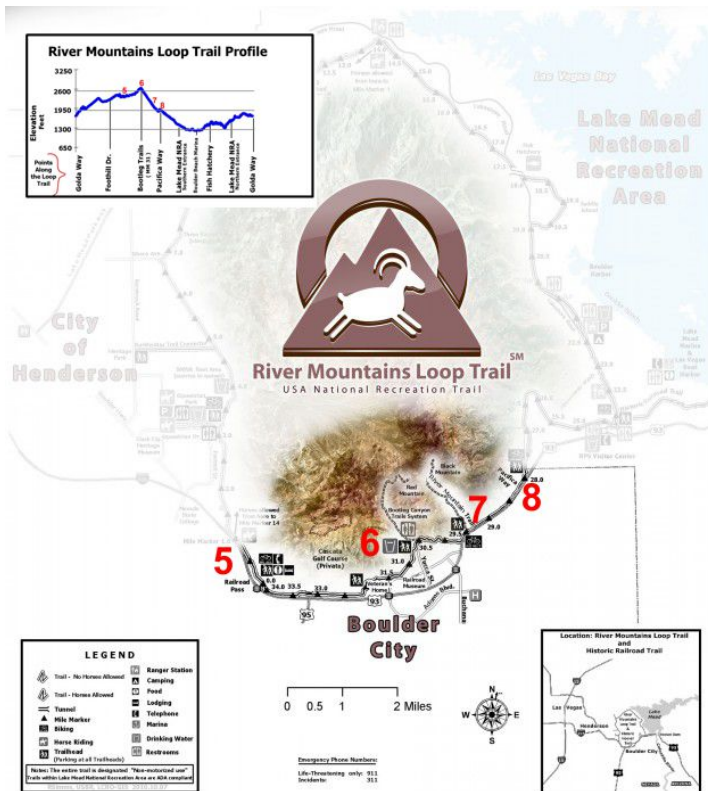
© 2020 LVHRS. These walk directions and annotated maps may only be used in conjunction with a signed American Volkssport Association athletic waiver. www.lvhrs.org Revised 8/11/2020

In case of EMERGENCY, call 911

Las Vegas High Rollers and Strollers Year-round Bike Event Y1398

Trailheads in Boulder City

River Mountain Loop Trailheads in Boulder City, NV are featured on this page. All are within the boundary of the city.



5 Railroad Pass Hotel & Casino – Trailhead

1500 Railroad Pass Casino Road
Henderson, NV 89002
(702) 294-5000

www.railroadpass.com

View online map to trailhead at <https://goo.gl/maps/xorT6Hp91wrHH1UQ9>.

From Las Vegas take I-11 toward Boulder City to exit 15A. Turn left on Railroad Pass Casino Road. Entrance to trailhead parking is on right just before gas station. At the back of this parking lot is the trailhead (**mm 0.0**), with information kiosk and trash can. Water and restrooms can be found inside the Casino or gas station.

6 Bootleg Canyon Park – Trailhead

Bootleg Canyon Park Trailhead
Boulder City, NV. 89005

View online map to trailhead at <https://goo.gl/maps/gUKDK3pmKumcWNYRA>.

Upon entering Boulder City, NV from the west follow signs to State Railroad Museum on Yucca St.; turn left(north) on Yucca St. passing the Museum and continue to intersect with Industrial Road, after stopping continue north on Yucca St. passing Boulder City Animal shelter and entering the Bootleg Canyon Park. At the round-about go all the way around and enter the parking lot on your right. You will find a trail kiosk on the east side of parking lot with a trail connector for the River Mountains Loop Trail. This trailhead (**mm 30.5**) offers fantastic views of Red Mountain and the Eldorado Valley to the south. The park features giant wildlife sculptures leading up to picnic pavilion. Restrooms and water are found ½ mile uphill at the Bootleg Canyon Mountain Bike trail head.

© 2020 LVHRS. These walk directions and annotated maps may only be used in conjunction with a signed American Volkssport Association athletic waiver. www.lvhrs.org Revised 8/11/2020

In case of EMERGENCY, call 911

Las Vegas High Rollers and Strollers Year-round Bike Event Y1398

7 River Mountain – Trailhead/Access Point

US 93, Boulder City, NV. 89005

View online map to trailhead at <https://goo.gl/maps/Wu5oedSaw9Wn8eGR6>.

This trailhead (**mm 29.5**) is located in Boulder City, Nevada. Follow Highway 93 into Boulder City and follow the signs to Lake Mead National Recreation Area or to Hoover Dam. It is located near St. Jude's Ranch for Children. This location may be confusing as the River Mountains Trail is a hiking trail to the top of Red Mountain built in the mid-1930's by the Civilian Conservation Corp. The River Mountains Loop Trail passes through the parking lot, thus it also is an access point.

No facilities available.

8 Pacifica Way – Trailhead

600 Pacifica Way
Boulder City, NV 89005

View online map to trailhead at <https://goo.gl/maps/ey8CkQAPiVLG2HvF8>.

Primitive.

This trailhead (**mm 28.0**) is located in Boulder City, Nevada. Follow Highway 93 into Boulder City and follow the signs to Lake Mead National Recreation Area or to Hoover Dam. On the east side of Boulder City, just as you leave town, you will find the intersection of Pacifica Way and Highway 93 (and Temple Rock Way is also at this intersection.) Turn left on Pacifica Way and travel about 300-feet and look for the trailhead sign and driveway on your right (towards Lake Mead). Turn at the driveway and follow it into the parking lot. The information kiosk will show you how to take the trail into the Lake Mead Recreation Area or back up the hill to Boulder City.


Las Vegas High Rollers and Strollers Year-round Bike Event Y1398

DID YOU KNOW?

- You can receive special Bike Distance awards if you record your IVV bike credit in the brown Bike Distance Book. Only bike event stamps in the brown book count toward bike distance awards.



images not to scale



- If you do not have a Bike Distance Book, AVA allows bike distance in your walk distance record book.
- You may walk a bike event as long as you complete the minimum bike distance of 10K.