



Mid Florida Milers Walking Club

Key West Year Round 10 Km Walk ©

Administrative Information for the Key West Walk.

Event SE21/117140/Y1716

The event is sponsored, funded, and supported by Sharon Predham

Questions today? 407.304.6394

DIRECTIONS: GPS 24.561111,-81.7985001. Parking at 300 Grinnell at \$4/hr; accepts CC. From US 1/Overseas Highway enter Key West and turn right on N Rossevelt. Follow Roosevelt to and turn right on Palm Ave. Palm becomes Eaton St. at White St. In 2 blocks turn right on Grinnell St. You must enter from 300 Grinnell St. \$4/hour fee. Facilities available.

Free Parking at 918 Fort St., a small lot next the Navy Annex; From US 1 enter Key West & right on Roosevelt Ave. (still US 1) & becomes Truman Ave. at Palm Ave. for 4 mi.; right on Fort to parking on left. See route map for modified walk route start. No facilities.

Cruise directions: Go to #10 to start.

Fort St. parking go to Instruction after #17 (10K) & #17 (5K).

This map and directions may only be used in conjunction with a signed American Volkssport Association athletic waiver. All other uses are prohibited.

AVA Special Programs: Little Free Libraries (601 Whitehead St. outside Green Parrot Bar, #15752), Rock'n Around the Clock (Monroe County Courthouse & Duval & Southard), Walking with America's Veterans (Mallory Square at Military Museum off Wall St), Walk the USA A-Z: K.

As with all remote walks your assistance to keep the route and information current is requested. Issues, comments? Email mlanpher@gmail.com or call 407.695.9181.


10K - Restrooms available at Grinnell parking garage and Inst #7&11. Street names on base of light poles & signs. Download 10K & 5km instructions on separate sheets from one file. Walks in Miami South Beach and Ft Lauderdale. Go to <https://my.ava.org> and sign up today.

Log into the OSB system (my.ava.org) to "finish/complete" your online registration within 60 days on my.ava.org after doing the walk. A fee of \$2 for a downloaded pdf is deducted from the user's Event Bank when the pdf is downloaded. Later, any pdf fees are credited back to a walker's Event Bank when he/she submits the walk completion info as 'a paying for credit' walker, i.e. \$3.



Mid Florida Milers Walking Club

Key West Year Round 10 Km Walk ©

	Emergency-911; Injury notification - 407.304.6394, 407.375.2387
1.	Exit parking garage and go LEFT to the corner of Grinnell St. and Caroline St.
POI	<i>Key West is the southernmost city in the continental U.S. and in 1890, it was the largest city in Florida. Piracy was the main activity around Key West before the Navy established a base here in 1823. This cleared the way for a substantial wrecking industry. Millions were earned by lifting people and cargo off shipwrecks along the reef and by the 1850s Key West was the wealthiest (per capita) city in the U.S.</i>
2.	Cross & LEFT on Caroline St. Cross Margaret St. and William St. to Elizabeth St.
3.	Immediately RIGHT on Elizabeth St. Cross Dey St.
4.	LEFT on Greene St. Cross Simonton St. and Ann St. to Duval St.
5.	RIGHT on Duval St. for one block to Front St..
6.	Immediately Cross and LEFT on Front St. Walk a short distance and RIGHT at the next street (at Haagen Dazs). Go one block.
POI	<i>To the right visit Mallory Square and Veterans Memorial, a tourist-focused area which hosts a Sunset Celebration. You will see free-roaming chickens here as well as in other places in town.</i>
7.	LEFT on Wall St. at Cayo Hueso. Follow Wall St. as it curves left back to Front St.
POI	<i>10 meters on the right are restrooms and a informative Key West Historic & Sculpture Garden containing busts and historical plaques of contributing Key West persons from early 1800s.</i>
8.	RIGHT on Front St. Clifton Square on the left & Civil War memorials.
POI	<i>At Greene St. is the Mel Fisher Maritime Heritage Museum. He was an American treasure hunter whose company found the remains of several shipwrecks in Florida waters with cargo worth millions of dollars.</i>
9.	At the end of Front St. continue straight on a pedestrian walkway for a short distance. It then becomes Front St. again. Go to #11.
10.	Cruise Start. RIGHT on a pedestrian walkway for a short distance. It then becomes Front St.
11.	Continue on Front St. to the Harry S Truman Little White House Museum at 111 and large white sign & historical marker. <i>(This was a favorite holiday spot between 1946 and 1952 for the 33rd president.)</i> Turn around crossing to opposite side.

12.	RIGHT on Caroline St. (first right) for one block to Whitehead St.
13.	Carefully cross and turn LEFT on Whitehead St.
POI	<i>Before getting to Greene St., on the right is the Audubon House and Tropical Gardens. The former home of a sea captain and wrecker recreates the ambience of the early days of Key West, when John James Audubon visited the island.</i>
14.	RIGHT on Duval St. Cross Greene St., Charles St. and Caroline St. Cross Eaton St., Fleming St., Applerouth Ln, and Southard St. to Angela St.
POI	<i>At 322 is the Oldest House, also known as the Wreckers Museum. This is the oldest house in Key West. Once home to a sea captain and wrecker, the museum houses displays of Key West's wrecking industry.</i>
15.	Cross and RIGHT on Angela St. to Whitehead St.
16.	LEFT on Whitehead St. Cross Petronia St. [3K] and Olivia St.
POI	<i>At 907 is the Ernest Hemingway Home and Museum. This Spanish colonial-style house built in 1851 was purchased in 1931 by Hemingway, who wrote many of his books here. Keep an eye out for his famed six-toed felines.) (At 938 is the Key West Lighthouse and Keeper's Quarters Museum. This was one of Florida's first lighthouses, built in 1847.</i>
17.	Continue on Whitehead and Cross Truman Ave., Julia St., Virginia St., Amelia St., Catherine St., Louisa St., and United St.
	Fort St. parking: face away from lot, turn RIGHT pass one-way sign. LEFT crossing Fort on Truman for 3 blocks. Cross & RIGHT on Whitehead and go to instruction #18.
18.	LEFT on South St. Cross Duval St. and Simonton St. to Vernon St.
POI	<i>On the right is the 1896 Southernmost House which exhibits documents and memorabilia from former Key West residents Hemingway and Tennessee Williams.</i>
19.	RIGHT on Vernon St.
20.	At the end of Vernon St. turn LEFT on Waddell Ave. for one block to Alberta Ave.
21.	RIGHT on Alberta Ave. for one block to Seminole St.
22.	LEFT on Seminole St. to Reynolds St.
23.	RIGHT on Reynolds St.



Mid Florida Milers Walking Club

Key West Year Round 10 Km Walk ©

24.	At the end of Reynolds St. turn LEFT on Atlantic Blvd. On the right is Higgs Beach. Walk along the ocean either on the sidewalk or on the beach. Pass the Key West Garden Club at West Martello Tower. Continue to White St. (<i>To the right is the Key West AIDS Memorial and the White St. Pier.</i>) After passing the AIDS Memorial sign, cross Atlantic at White St.
25.	RIGHT on Atlantic Blvd to Steven Ave.
26.	LEFT on Steven Ave.
27.	At the end of Steven Ave, LEFT on Laird St. for a short distance to Florida St.
28.	RIGHT on Florida St. Cross Johnson St.
29.	LEFT on Flagler Ave. for one block to White St.
30.	RIGHT on White St. Cross Von Phister St., Washington St., South St., and Seminary St. to United St. Cross United St. and Duncan St. to Catherine St.
31.	LEFT on Catherine St. Cross Varela St., Knowles St., Watson St., Grinnell St., Packer St., and Margaret St. to Royal St.
32.	RIGHT on Royal St. After one block, Royal turns sharply left and changes its name to Amelia St. Walk a short distance.
33.	RIGHT on Windsor Ln
34.	Cross Virginia St., Truman Ave., Johnson Ln, and Olivia St. The Key West Cemetery will be on the right ½ block ahead.
POI	<i>The cemetery dates back to 1847 and the residents are buried in vaults above ground due to the solid coral rock and high water table. Many are stacked condominium style</i>
35.	Veer RIGHT on Passover Ln and continue with the cemetery on the right to the main gates of the cemetery at Margaret St.
36.	RIGHT into the cemetery. Continue straight to the intersection of Palm and Magnolia Aves. #36

	instructions are in cemetery
POI	<i>Looking to the right, you will see the U.S.S. Maine plot behind a wrought iron fence. There are many interesting headstones and statues in this cemetery.</i>
37.	See Map. LEFT on Palm Ave. (first intersection) toward the twin white posts that mark the entry to the 1868 Catholic Cemetery. At the white posts, RIGHT on Laurel St. (unmarked) to Seventh Ave.. LEFT on Seventh Ave. towards the black and white B'nai Zion archway marking the Jewish Cemetery entry. Turn around and return to Laurel St. RIGHT on Laurel St. LEFT Fourth Ave. (3d intersection) to Magnolia St. RIGHT on Magnolia St. to intersection with Palm Ave. Veer LEFT back towards the exit.
38.	Exit the Cemetery and RIGHT on Passover Lane. Cross Angela St. and continue straight on Margaret St. to Southard St.
39.	LEFT on Southard St. Cross William St. and Elizabeth St. to Simonton St.
40.	RIGHT on Simonton St. for one block to Fleming St.
41.	RIGHT on Fleming St. Cross Elizabeth St. Cross William St.
42.	LEFT on Margaret St. Cross Eaton St. and James St. to Caroline St. Caroline garage walkers go to #44. Cruise ship & Fort St. go to #43
43.	Cruise Ship walkers go to #2-9. Fort St. parking go to #2-16 and straight to parking.
44.	RIGHT on Caroline St. and return to the parking garage.



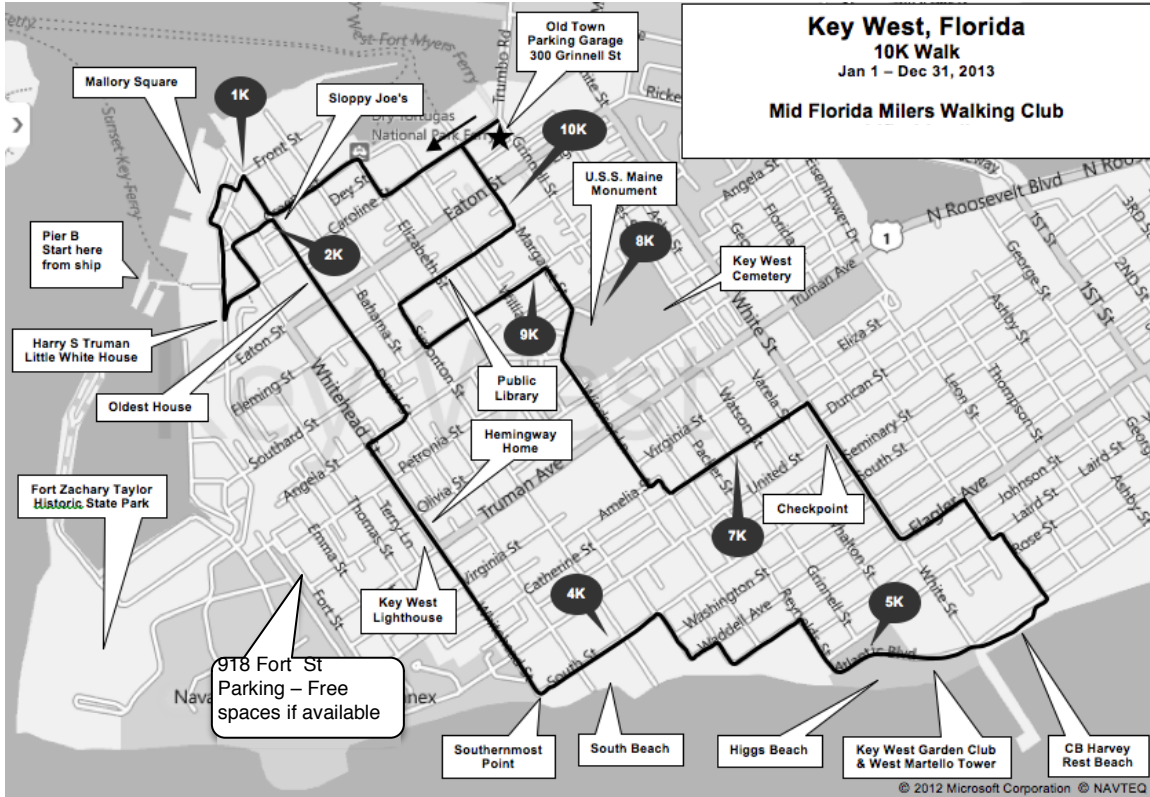
**THANKS for walking with the
Mid-Florida Milers**
Link to all MFM YREs



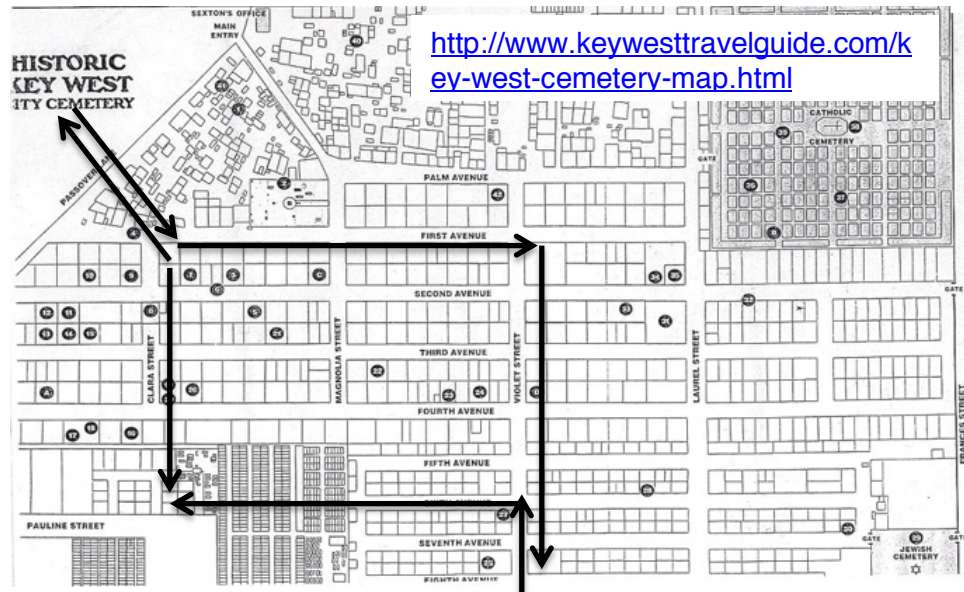
Mid Florida Milers Walking Club

Key West Year Round 10 Km Walk ©

Mid Florida Milers thank Dairyland Madison Volkssport Association for data making this event possible.



No facilities at Fort St. Lot - prepare before arriving. From Fort St. parking face away from lot, turn right. Left on Truman for 3 blocks. Cross & Right on Whitehead and your next turn is instruction #17.




Mid-Florida Milers thank Dairyland Madison Volkssport Association for data making this event possible.



Mid Florida Milers Walking Club

Key West Year Round 5 Km Walk ©

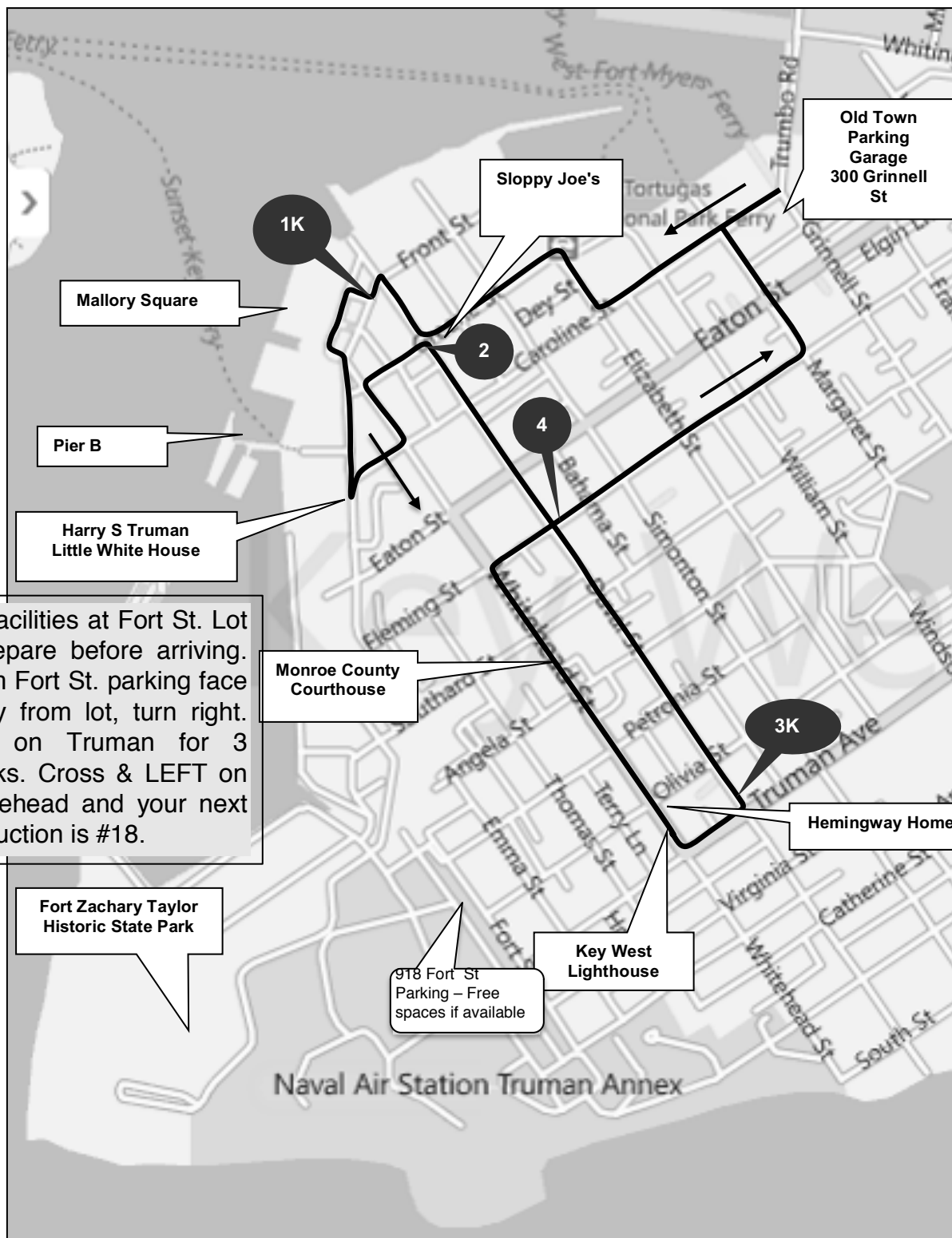
	Emergency-911; Injury notification - 407.304.6394 or 407.375.2387
1.	Exit parking garage and go LEFT to the corner of Grinnell St. and Caroline St.
POI	<i>Key West is the southernmost city in the continental U.S. and in 1890, it was the largest city in Florida. Piracy was the main activity around Key West before the Navy established a base here in 1823. This cleared the way for a substantial wrecking industry. Millions were earned by lifting people and cargo off shipwrecks along the reef and by the 1850s Key West was the wealthiest (per capita) city in the U.S.</i>
2.	Cross & LEFT on Caroline St. Cross Margaret St. and William St. to Elizabeth St.
3.	Immediately RIGHT on Elizabeth St. Cross Dey St.
4.	LEFT on Greene St. Cross Simonton St. and Ann St. to Duval St.
5.	RIGHT on Duval St. for one block to Front St..
6.	Immediately Cross and LEFT on Front St. Walk a short distance and turn RIGHT at the next street (Haagen Dazs). Go one block.
POI	<i>To the right visit Mallory Square and Veterans Memorial, a tourist-focused area which hosts a Sunset Celebration. You will see free-roaming chickens here as well as in other places in town.</i>
7.	LEFT on Wall St. at Cayo Hueso. Follow Wall St. as it curves left back to Front St.
POI	<i>10 meters on the right are restrooms and a informative Key West Historic & Sculpture Garden containing busts and historical plaques of Key West persons from early 1800s.</i>
8.	RIGHT on Front St. Clifton Square on the left & Civil War memorials.
POI	<i>At Greene St. is the Mel Fisher Maritime Heritage Museum. He was an American treasure hunter whose company found the remains of several shipwrecks in Florida waters with cargo worth millions of dollars.</i>
9.	At the end of Front St. continue straight on a pedestrian walkway for a short distance. It then becomes Front St. again.
10.	Cruise Start. RIGHT on a pedestrian walkway for a short distance. It then becomes Front St.
11.	Continue on Front St. to the Harry S Truman Little White House Museum at 111 and large white sign & historical marker. Turn around crossing to opposite side. <i>This was a favorite holiday spot between 1946 and 1952 for the 33rd president.</i>
POI	
12.	RIGHT on Caroline St. (first right) for one block to Whitehead St.

13.	Carefully cross and LEFT on Whitehead St.
POI	<i>Before getting to Greene St., on the right is the Audubon House and Tropical Gardens. The former home of a sea captain and wrecker recreates the ambience of the early days of Key West, when John James Audubon visited the island.</i>
14.	RIGHT on Greene St. Cross Telegraph Ln. (unmarked).
15.	RIGHT on Duval St. Cross Greene St., Charles St. and Caroline St. Cross Eaton St., Fleming St., Applerouth Ln., Petoria St. and Olivia St.
POI	<i>At 322 is the Oldest House, also known as the Wreckers Museum. This is the oldest house in Key West. Once home to a sea captain and wrecker, the museum houses displays of Key West's wrecking industry.</i>
16.	RIGHT on Truman Ave.
17.	RIGHT on Whitehead St.
	Fort St. parking: face away from lot, turn RIGHT pass one-way sign. LEFT crossing Fort on Truman for 3 blocks. Cross & LEFT on Whitehead and READ POI & then go to instruction #18.
POI	<i>On the left at 938 Whitehead is the Key West Lighthouse and Keeper's Quarters Museum. This was one of Florida's first lighthouses, built in 1847. At 907 is the Ernest Hemingway Home and Museum. This Spanish colonial-style house built in 1851 was purchased in 1931 by Hemingway, who wrote many of his books here. Keep an eye out for his famed six-toed felines.</i>
18.	Continue on Whitehead and Cross Olivia, Petronia. Aronovitz Ln, Southard and Applerouth Ln. (The Monroe County Courthouse will be on the left.)
19.	RIGHT on Fleming St. Cross Duval St., [4K] Bahama St., Simonton St., and Elizabeth St.
POI	<i>Pass the Monroe County May Hill Russell Library on the right with a palm garden next to it. Cross William St.</i>
20.	LEFT on Margaret St. Cross Eaton St. and James St. to Caroline St. Caroline garage walkers go to #22. Cruise ship & Fort St. go to #21
21.	Cruise Ship walkers go to #2-9. Fort St. parking go to #2-16 and straight to parking.
22.	RIGHT on Caroline St. to the parking garage.
 THANKS for walking with the Mid-Florida Milers Link to all MFM YRES	



Mid Florida Milers Walking Club

Key West Year Round 5 Km Walk ©



Mid-Florida Milers thank Dairyland Madison Volkssport Association for data making this event possible