

Valley Vagabonds and
Orrville Area Chamber of Commerce
Welcome You to
The Orrville Then and Now Walk
An AVA Sanctioned Year Round Event



The walk consists of a 5k loop and a 6k loop which can be combined for 11k. The start/end point for both loops is at the trailhead for the Heartland Trail / Great American Rail Trail, 130 Depot Street, Orrville, OH (40.84046, -81.76715). Both loops are rated 1A. Parking, water and restrooms are available at the trail head. Pets on a lease with cleanup are welcome on the 5k loop but not on the 6k loop as they are not allowed in Orr Park. The walk begins at the kiosk on the west side of the restrooms. (Note: The drinking fountain at the trailhead has temporarily been removed as a COVID precaution. Please carry water with you.)

To get to the start point, from I-76, take Route 57 South into downtown Orrville, turn right on Market Street and take the second left into Public Parking Lot A. From I-77, take Route 30 West, turn right on Route 57, turn left on Market Street and take the second left into Public Parking Lot A. From I-71, take Route 30 East, turn left on Route 57, turn left on Market Street and take the second left into Public Parking Lot A.

The 5k loop includes:

Special Programs: Rockin' Around the Clock, Walking the USA A-Z (O)
Heartland Trail/Great American Rail Trail
J.M. Smucker Company corporate headquarters and fitness trail
Historic downtown Orrville

The 6k loop includes:

Special Programs: Walking with America's Veterans, Walking the USA A-Z (O)
Crown Hill Cemetery
Orr Community Park
Smith Dairy Company corporate headquarters

The Heartland Trail, a bike/hike trail sponsored by Rails to Trails of Wayne County, will eventually connect to the Ohio & Erie Towpath Trail in Clinton, OH, providing access to trails throughout the State of Ohio. This trail has been designated as a section of the Great American Rail Trail, a 3,700 mile trail which will connect Washington, DC with Puget Sound in the state of Washington. See greatamericanrailtrail.org for more info.

The kiosk has a map showing the current Heartland Trail route and future trails that it will connect to. On the backside of the kiosk is information about Orrville's history as a major railroad center connecting east-west and north-south railroads through Ohio.

From the kiosk you can see Orrville's historic Union Depot maintained by the Orrville Railroad Heritage Society to commemorate Orrville's railroad heritage including a roundhouse for turning the big steam engines around. The peak capacity for trains in 1926 was 20 passenger and 42 freight trains daily. The ORHS sponsors several events during the year including opportunities to experience operating different kinds of railroad equipment. For more information see orrwillerrailroad.com or their Facebook page.

Walk Registration:

Registration takes place online using the AVA Online Start Box on my.ava.org. Follow the instructions provided to create a user account and sign the AVA waiver (one time). Instructions for payment are also included. Download the directions and print as needed. The POC does not provide event directions or accept alternate payment methods.

Please use either the Online Start Box (OSB) or Physical Start Box (PSB) to register and complete the event. Do NOT mix and match, for example, by registering using the OSB then completing your event using the PSB or signing the PSB log sheet. The sponsoring club only receives credit for an OSB participation when an OSB registration has been completed online by entering your participation date, distances, and any special programs using the OSB.

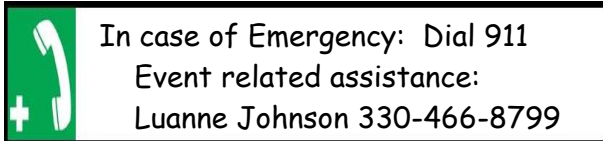
Walk Completion and Walk Credit:

Once you have physically completed the walk, please login to your Online Start Box account, click on the "My Start Box" tab, then the "Finish Table" tab, then click on the "Go to Finish Table" button for the event you have completed. Use the displayed entry form to submit the date and distance of your walk as well as select applicable AVA Special Programs to generate stamped "virtual" insert cards that you may choose to print out.

Table of Contents:

Use the following table to guide what portion of this document you may wish to print out.

Section Contents	Pages
Introduction, Driving Directions, Walk Registration/Completion, and Table of Contents	1-2
5k loop walk directions and maps	3-7
6k loop walk directions and map	8-10
Places to eat	11

Emergency Numbers:

5 km Loop Directions for the Orrville Ohio Walk

1. From the kiosk, walk to Market St., **carefully cross** and turn left.

At 365 Market St. is the former home of Judge Smith Orr who founded Orrville in the 1850s. He persuaded the Pittsburgh and Fort Wayne Railroad to build a water tower in the area and then founded a business to supply wood for the steam engines. Orrville was incorporated in 1864. His home is now an historic site maintained by the Orrville Historical Society. It is open for tours during the Christmas holiday season and is available for special events such as weddings and corporate conferences. More information at www.facebook.com/OrrvilleHistory.

2. Cross Sterling Street and turn right.

The brightly painted house at 149 Sterling is a mail order "kit" home purchased from Sears & Roebuck. The house was shipped in pieces with directions for assembling it on site. Sears sold an estimated 70,000 "kit" homes from 1908 to the 1940s.

3. Cross Church and then High.

Dravenstott's restaurant at the corner of Sterling and High Streets is a family-owned restaurant that has been serving Orrville since 1969. They still offer drive-up curb service "where you can enjoy dining in the comfort of your own car."

4. At the end of Sterling, enter the blacktop trail with red benches on the right and follow it past the dog park and through the woods to Mineral Springs St.

The tires in the dog park were installed by a local 4-H club as exercise equipment for the

dogs. The tires were donated by a local farmer.

Note the sledding hill on your left, a popular place for winter fun.

As you emerge from the woods (1k), you will see the Orrville Utilities Electric Division straight ahead. The City of Orrville's ownership of the electric utility allows it to provide electricity at favorable rates making Orrville a very attractive location for the many manufacturing companies that make their homes here.

5. At the corner of Mineral Spring and Vine (no signs), take the zebra pedestrian crossing to the right to cross Vine and then to the left to cross Mineral Spring, then turn right on the sidewalk.
6. Continue on the sidewalk to where the blacktop trail resumes on your left.
7. Follow the blacktop trail to where it connects with the sidewalk on Main Street.
8. Left on Main to Hostetler Road.
9. Cross Main Street at the light and turn right walking on the left side of Main Street.
10. Cross Raspberry Road (2k) and continue on Main Street passing The J.M. Smucker Co. corporate headquarters on your left.

In 1897, Jerome Smucker, age 39, bought a cider mill that was adjacent to his creamery. He began making apple butter and by 1906 was producing 350 gallons a day. Today The J.M. Smucker Co. is best known for their jams and jellies. The fifth generation of the family still leads the company which also manufactures the well-known food brands such as Jif peanut butter and Folgers coffee and pet food brands Meow Mix and Milk-bone.

AVA

Copyright 2021 Valley Vagabonds

These walk directions and maps may only be used in conjunction with a signed American Volkssport Association athletic waiver. All other uses are prohibited.

Looking for the The J.M. Smucker Co. Store and Café? It's three miles south of Orrville on Route 57. After you finish the walk, turn right on Market from the trailhead, then right on Main Street. Take Main Street (Route 57) south to The J.M. Smucker Co. Store and Café on the left. The store offers products from all the Smucker brands, gift baskets, a museum, and light meals and coffee from the café.

11. Cross the railroad track, then cross and turn left on Strawberry Lane into the J.M. Smucker Co. campus.
12. Right at the second sidewalk, then follow the sidewalk to the right as it curves back toward Main Street.

You are now on the fitness trail circling the Smucker Co. campus provided by the company for the benefit of its employees and the community.

13. When the trail reaches the sidewalk on Main Street, turn left passing in front of the J.M. Smucker House.

The J.M. Smucker House was built in 1907. He and his family lived there until 1962. In 1983, the house was restored to its authentic, turn-of-the-century condition and is used as a conference and event center.

Note: *The next 1km includes a long stretch on a gravel/dirt trail and a couple of short stretches on grass. If there is snow on the ground, or if you have a stroller or wheelchair, you may want to consider using the alternate directions on p. 7 to replace Steps 14 - 25.*

14. Just past the Smucker House, turn left at the Fitness Trail sign onto the gravel path leading into the open grassy area and follow the path around some small hills to the sidewalk on Arch St. Turn left on the sidewalk.

AVA

Copyright 2021 Valley Vagabonds

15. Cross and turn right at the stop sign at Walnut St. (no street sign). (3k)
16. The gravel fitness trail resumes on your left near the end of the parking lot. Angle left on the fitness trail.
17. The fitness trail continues on grass at the end of the parking lot. Stay on the trail across the grassy stretch until the gravel trail resumes at the end of the parking lot.
18. Follow the gravel trail in a loop around a greenway area between parking lots to where it crosses a street by two brick pillars.
19. Cross the street and continue on the trail, to another street flanked by two brick pillars. Turn right to Orr Street.
20. Right on Orr.
21. At Mill Street (street sign on the left), Orr Street becomes High Street. Turn left on Mill Street, **carefully crossing** High Street, walking on the left side of Mill.

The large building across the street on your right is the Smucker Child Development Center providing child care for Smucker employees and others in the community.
22. Left at the next street (Church Street, no sign).

The statue on your left was the original grave marker for the family plot of Judge Smith Orr, the founder of Orrville. It became damaged over the years and was restored and moved to this spot in 2016 by the Orrville High School Class of 1946.
23. Turn left into the cemetery at the Hamlin headstone and continue to the large boulder on the right marking the Orr family grave site. (4k)

These walk directions and maps may only be used in conjunction with a signed American Volkssport Association athletic waiver. All other uses are prohibited.

24. Return to Church and turn right, crossing Mill to Walnut Street.

25. At Walnut, cross Church and turn right.

26. Continue on the left side of Church passing the Orrville Public Library.

Restrooms and water are available at the library. Open M, Tu, Th 9-8; W, F, 9-6; Sa 10-3. Closed on Sundays and holidays. Hours are subject to change due to COVID restrictions.

Across the street at the corner of Church and Main is the Smith Dairy Company corporate headquarters. Look up to see the cow on the silo. She proudly wears a wreath around her neck every year at Christmas time.

27. Left on Main one-half block to Heartland Point, a community gathering place with a café, **restroom and water** run by The Heartland Education Community, a non-profit organization which supports community-wide education initiatives. Open Monday through Friday 6:30 am to 5:00 pm. Closed on weekends and holidays. (Hours are subject to change due to COVID restrictions.)

Special Event: Rockin' Around the Clock. Clock above the entrance to the City of Orrville Municipal Building across the street from Heartland Point.

The downtown Orrville Historic District is listed on the National Register of Historic Places.

28. Right at Water Street, crossing Main, passing the Smith Dairy truck bay on your right.

With a bit of luck, you might see one of the very skilled Smith Dairy truck drivers make the tight turn into Water Street and back a very big truck into one of the narrow truck bays. Always fun to see.

29. Cross Vine and Water and turn left, walking on the right side of Vine.

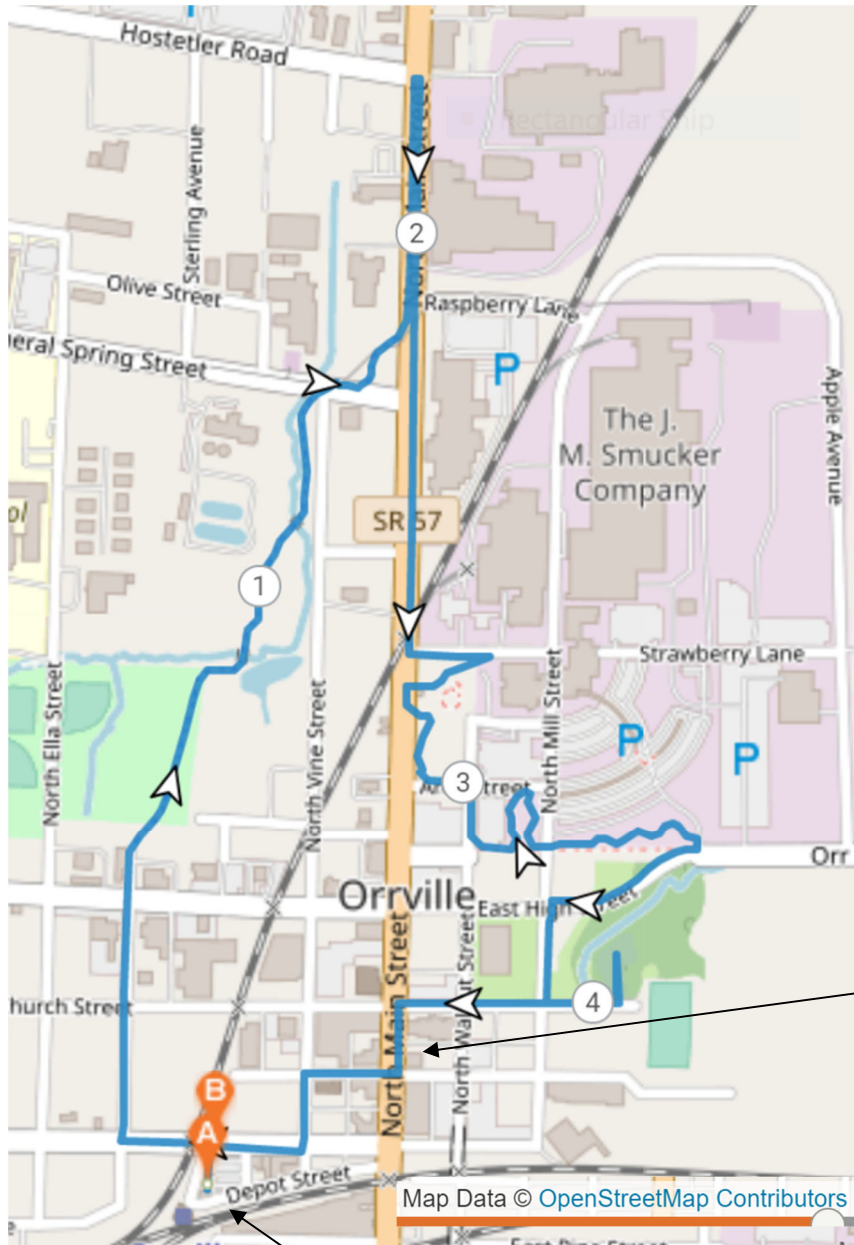
Cornerstone Park at the corner of Vine and Market was provided to the community by the Orrville Lions Club which revitalized the site of a former gas station to provide a pleasant respite in downtown Orrville. Music concerts and other events are often held here during the summer.

30. Cross W. Market and turn right to return to the start point.

AVA

Copyright 2021 Valley Vagabonds

These walk directions and maps may only be used in conjunction with a signed American Volkssport Association athletic waiver. All other uses are prohibited.



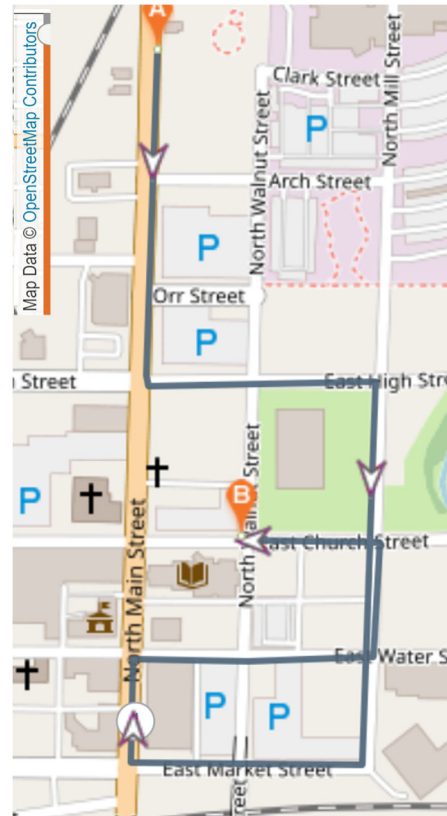
Special Program:
Rockin' Around The
Clock

Start/Finish: Heartland Trail Head
130 Depot Street, Orrville, OH

These walk directions and maps may only be used in conjunction with a signed American Volkssport Association athletic waiver. All other uses are prohibited.

Alternate directions to avoid the gravel/dirt path and grass sections of this walk.

- a) Continue on Main Street past the Smucker House, crossing Arch.
- b) Cross High at the light (3k) and turn left, crossing Walnut.
- c) Right on N. Mill crossing Church (no sign) and E. Water.
- d) Right on E. Market.
- e) Right on E. Main.
- f) Right on E. Water.
- g) Left on N. Mill.
- h) Left at Church St. (4k)
- i) Return to Step 26 in the original directions to complete the walk.



6 km Loop Directions for the Orrville Ohio Walk

1. From the kiosk walk to Market St., **carefully cross** and turn left.

At 365 Market St. is the former home of Judge Smith Orr who founded Orrville in the 1850s. He persuaded the Pittsburgh and Fort Wayne Railroad to build a water tower in the area and then founded a business to supply wood for the steam engines. Orrville was incorporated in 1864. His home is now an historic site maintained by the Orrville Historical Society. It is open for tours during the Christmas holiday season and is available for special events such as weddings and corporate conferences. More information at www.facebook.com/OrrvilleHistory.

2. Cross Sterling, Ella, Hall, Fair, and Pearl. Turn right on Elm Street.
3. Cross Church, turn left on High (1k). Cross Washington and Maple.

Restrooms and water at Buehler's Supermarket.

4. Continue on High crossing Cherry, Linden, and Bell.
5. At Crown Hill Road, cross High and Crown Hill and turn right on Crown Hill with the cemetery on your left.
6. Left at the first road into Crown Hill Cemetery (2k).

After going up the little hill into the cemetery, look on your right for the headstone shaped like a tree trunk in the row in front of the Mildred Scott grave marker. In the late 19th century, the fraternal organization Modern Woodmen of American

provided free tombstones to their members so that none of them would lie in an unmarked grave. A short, cut off tree trunk like this one was given for a someone who died young so this appropriately marks the grave of David Arick who died in 1888 at the age of 17.

7. Continue on the main road when it curves to the right passing the Gerber headstone on your right.
 8. At the next intersection, turn left passing the maintenance building and office on your left.
 9. At the T intersection, turn right.
 10. Pass a parking area, cross one road and turn left to the Veterans' Memorial built in 1965.
- Special Event: Walking with America's Veterans.**
11. Return to the road, turn left to the T intersection and turn right returning to Crown Hill Road.
 12. **Carefully cross** Crown Hill and turn left.
 13. Right on Willard.
 14. Right on Rex (3k).
 15. Right on Jerome.
 16. Left on High Street to Elm St. (4k)
 17. Cross Elm Street to the entrance to Orr Park and turn left on the sidewalk entering the park.
 18. Continue past the parking area to the T intersection.
 19. Right at the T intersection and follow the sidewalk around to the left past the swimming pool.

AVA

Copyright 2021 Valley Vagabonds

These walk directions and maps may only be used in conjunction with a signed American Volkssport Association athletic waiver. All other uses are prohibited.

20. When the sidewalk starts down the hill, don't go down the steps. Instead, turn right toward the grey stone building.
21. Turn right at the grey stone building heading toward the tennis courts.
22. Left on the broad blacktop path with tennis courts on your right and the bandstand down the hill on your left.
23. Continue across the bridge over the creek, and then around to the left with the bandstand on your left.
24. At the three-way split in the path, stay on the middle blacktop path.
25. The path ends at a driveway. Turn right and then right again and continue past a volleyball court on your right and ball fields on your left.
26. Continue on this road to the stop sign at Ella Street (no street sign) passing Orrville High School on your left.
27. Right on Ella. (5k at the pickleball courts on your right.)
28. Left on High crossing Sterling.
29. Right on N. Vine. at the traffic light.

At the corner of Church and Vine, is the Smith Dairy Company, founded in 1909 by two brothers with a five-gallon freezer and a handful of family recipes. The charming murals on the building capture the early days of the company when milk was delivered by horse wagon and ice cream was served at a soda fountain.

Look up to the left to see the cow on the silo. She proudly wears a wreath around her neck every year at Christmas time.

30. Continue on Vine to Water Street.

At Water Street, with a bit of luck, you might see one of the very skilled Smith Dairy truck drivers make the tight turn into Water Street and back a very big truck into one of the narrow truck bays. Always fun to see.

Cornerstone Park at the corner of Vine and Market was provided to the community by the Orrville Lions Club which revitalized the site of a former gas station to provide a pleasant respite in downtown Orrville. Music concerts and other events are often held here during the summer.

31. Cross W. Market and turn right to return to the start point.

Places to eat:

The restaurants are listed in the order in which you will pass them on your walk.

5k loop:

Dravenstott's (Full service menu from sandwiches to steak and seafood)

410 W. High Street (corner of Sterling and High)

Taco Bell

1305 N. Main Street (corner of Main and Hostetler)

McDonalds

825 N. Main Street

Que Pasa (Mexican)

525 N. Main Street

Subway

511 N. Main Street

Heartland Point (Soups, salads, sandwiches, desserts, coffees, teas, and specialty drinks)

200 N. Main Street

Jerry's Café (Full service menu, full service bar)

226 W. Market St.

6k loop:

Pizza Hut

1100 W. High Street

Buehler's Restaurant (Full service restaurant inside Buehler's supermarket)

1114 W. High Street

Dravenstott's (Full service menu from sandwiches to steak and seafood)

410 W. High Street (corner of Sterling and High)

Lincoln Way Pizza

331 W. High Street

Dairy Queen

225 W. High Street

East of Chicago Pizza

304 W. High Street

Jerry's Café (Full service menu, full service bar)

226 W. Market St.

Other options:

Smucker Store and Café (Light meals and coffee, Smucker products and gifts for sale)

333 Wadsworth Road (Route 57), three miles south of Orrville

Mrs. J's (Breakfast and brunch)

114 N. Main St.

Ming Hing (Chinese)

100 E. Market St.

Old Carolina Barbecue

1330 N. Main St.

Baja West Coast Kitchen (Pizza, tacos, rice bowls)

1330 N. Main St., Suite I

AVA

Copyright 2021 Valley Vagabonds

These walk directions and maps may only be used in conjunction with a signed American Volkssport Association athletic waiver. All other uses are prohibited.