

**Centennial Park, Ellicott City MD Year Round Event, 5/10/15 km Walk, Rated 2A**  
Copyright 2021 Columbia Volksmarch Club

**Table of Contents**

**Contents**

TRAIL DESCRIPTION:..... 2  
TRAIL RATING: ..... 2  
Physical Start Box..... 2  
REGISTERING for the walk..... 2  
START LOCATION ..... 2  
DRIVING DIRECTIONS..... 2  
AFTER you have completed the walk..... 2  
AMENITIES:..... 2  
AVA SPECIAL PROGRAMS..... 2  
AWARDS..... 2  
Seven (7) 2020 Year-Round Walks..... 3  
Walk Directions Centennial Park ..... 4  
Map 5km/10km/15km ..... 5  
Map 5km/10km ..... 6

These walk directions and maps may only be used in conjunction with a signed American Volkssport Association athletic waiver. All other uses are prohibited.



In case of Emergency: Dial 911  
Event related assistance:  
John Dye: 410-290-6510

# Centennial Park, Ellicott City MD Year Round Event, 5/10/15 km Walk, Rated 2A

Copyright 2021 Columbia Volksmarch Club

**EVENT ID: Y1757**

## TRAIL DESCRIPTION:

These trails are along asphalt paths around Centennial Lake. The 10k extends on residential roads into Centennial Estates. The 15k goes into Burleigh Manor and the Preserve. Suitable for strollers but not wheelchairs. Pets are allowed but must be leashed. Restrooms are available in Centennial Park.

## TRAIL RATING:

The trails are rated 2A.

|          |   |          |                              |
|----------|---|----------|------------------------------|
| <b>1</b> | Very small hills or very little stair climbing. | <b>A</b> | Almost entirely on pavement. |
| <b>2</b> | Some moderate hills or stair climbing.          |          |                              |

## Physical Start Box

Please use either the Online Start Box (OSB) or Physical Start Box (PSB) to register and complete the event. Do NOT mix and match, for example, by registering using the OSB then completing your event using the PSB nor signing the PSB log sheet. The sponsoring club only receives credit for an OSB participation when an OSB registration has been completed online by entering your participation date, distances, and any special programs using the OSB.

## REGISTERING for the walk

When you register for the walk you can download the PDF file with walk information. The PDF includes directions to the walk start and walk instructions. The fee for the download is \$2. You will be credited for this fee if you complete the walk and pay the walk participant fee within 60 days.

These walk directions and maps may only be used in conjunction with a signed American Volkssport Association athletic waiver. All other uses are prohibited.

## START LOCATION

All walking trails start at the Centennial Lake Dock in Centennial Park.

Centennial Park  
10000 Clarksville Pike (Rt 108), Ellicott City, MD 21042  
Latitude 39.237910 and Longitude -76.859470

## DRIVING DIRECTIONS

From I-695, take I-70 West to Rt 29 South.  
From I-95, take MD-100 W to Rt 29 South.  
From Rt 29, Exit onto Route 108 Westbound; Proceed 1.1 miles to 2nd light.  
Turn right into South Entrance of Centennial Park.  
**RIGHT** at second intersection & park on right.

Walk down to dock (Restrooms)

## AFTER you have completed the walk

Please remember to log back into the OSB's "Finish Table" after completing the walk. Completion information includes the date the event was walked, the distance walked and applicable special programs.

## AMENITIES:

There are Restrooms in Centennial Park.  
Dorsey's Search Village Center, 4765 Dorsey Hall Dr, Ellicott City, MD 21042 is one mile away.  
The Mall in Columbia, 10300 Little Patuxent Pkwy, Columbia, MD 21044 is two miles away.

## AVA SPECIAL PROGRAMS

None

## AWARDS


None. Credit Only



# Centennial Park, Ellicott City MD Year Round Event, 5/10/15 km Walk, Rated 2A

Copyright 2021 Columbia Volksmarch Club

## Seven (7) 2020 Year-Round Walks



in

Howard (6) and Carroll (1) Counties  
Maryland

January 1 to December 31, 2020

### 1. *Wilde Lake*

5k/10k, rated 2A

**Registration/Start Point:** Feet First Athletic Footwear, Wilde Lake Village Center, 5305 Village Center Dr., Columbia, MD 21044.

### 2. *Columbia Mall*

5k/10k, indoor rated 1A/outdoor rated 2A

**Registration /Start Point:** Starbucks Coffee Columbia Mall, 10300 Little Patuxent Parkway, Columbia, MD 21044.

### 3. *Kings Contrivance*

5k/10k/16k Walk rated 2A

**Registration/Start Point:** McDonald's of King's Contrivance, 8600 Guilford Road, Columbia MD 21046.

### 4. *Lake Elkhorn*

5k/10k, rated 2A

**Registration/Start Point:** McDonald's of King's Contrivance, 8600 Guilford Road, Columbia MD 21046.

**Alternate Start Point:** Lake Elkhorn Parking Lot, 9862 Broken Land Parkway, Columbia MD 21045.

### 5. *Ellicott City / Oella*

5k/10k, rated 2B

**Registration/Start Point:** Roger Carter Community Center, 3000 Milltowne Drive (formerly Mt. Ida Drive), Ellicott City, MD 21043

### 6. *Centennial Lake / Estates*

5k/10k/15k, rated 2A

**Registration Point:** Roger Carter Community Center, 3000 Milltowne Drive (formerly Mt. Ida Drive), Ellicott City, MD 21043

**Start Point:** Centennial Park, 10000 Clarksville Pike, Ellicott City, MD 21042.

### 7. *Sykesville*

5k/6K/10k, rated 2A

**Registration/Start Point:** French Twist Cafe 732 Oklahoma Ave Sykesville MD

These walk directions and maps may only be used in conjunction with a signed American Volkssport Association athletic waiver. All other uses are prohibited.



In case of Emergency: Dial 911  
Event related assistance:  
John Dye: 410-290-6510

# Centennial Park, Ellicott City MD Year Round Event, 5/10/15 km Walk, Rated 2A

Copyright 2021 Columbia Volksmarch Club

## Walk Directions Centennial Park

5km/10k 15km Rated 2A

TR=Turn Right TL=Turn Left

1. With back to dock, exit dock & turn **Left** on lakeside trail with water on your left.
2. Pass boat launch ramp. Go up hill then down
3. At next triangle intersection turn **LEFT** across causeway. Water still on your left. (0.7K)
4. Continue to a triangle intersection.  
**Trail Split.** (1.5K)  
**5K** walkers continue **LEFT** on Lake Loop path. Skip to instruction 37.  
**10 & 15K** walkers turn **Straight/RIGHT**.
5. Go up hill; **RIGHT** at next intersection to North Area.  
**RIGHT** on path to Welford Dr.  
**LEFT** on Welford Dr. to briefly walk in Centennial Overlook. **LEFT** on path between 8737 & 8745
6. **RIGHT** on North Area park road.
7. Continue down hill.
8. Proceed over a bridge to a gate. (2.1K)
9. Just before gate **LEFT** on path to SKATE SPOT sign.
10. **RIGHT** at sign then **LEFT** at next intersection.
11. Follow path along edge of field; **Straight** at next intersection to exit field on road. (Old Annapolis).
12. Turn **LEFT** on Old Annapolis.
13. Second **LEFT** on Carillon Dr..
14. Next **RIGHT** on Hermitage Dr..
15. **LEFT** at next stop sign on Old Annapolis.
16. At next Street (Waterford Dr.) **Trail split.** (3.5K)  
**10K** walkers **LEFT** on Waterford Dr.  
**LEFT** at next stop sign on Centennial Lane. Skip to instruction 26  
**15K** walkers continue straight on Old Annapolis to Centennial Lane.

17. **15K** walkers cross Centennial Lane and continue **Straight** on Breconshire Rd.
18. Turn **LEFT** on Kingsbridge into The Preserve.
19. Continue on Kingsbridge 2.4K to Breconshire Rd.
20. Turn **LEFT** on Breconshire Rd.
21. Turn **RIGHT** on White Rose Way.
22. Turn **RIGHT** on Glastonbury Rd.
23. Next **LEFT** on Breconshire and continue back to Centennial Lane.
24. Cross and **RIGHT** on Centennial.
25. Cross Waterford Dr..
26. **10K/15K LEFT** on Century Dr.
27. Next **RIGHT** on Cross Country Dr. (4.7K)
28. Next **LEFT** on Carillon Dr
29. At next stop sign **RIGHT** on Century Dr. (5.7K)
30. Next **RIGHT** on Middle Meadow Rd.
31. Next **LEFT** on Northbrook Ct.
32. Enter bike path at end by #9818
33. Continue **straight** on bike path to park road.
34. Turn **RIGHT** on road. Pass trail to Woodridge on right
35. **LEFT** down hill. Pass trail to Welford on left.  
**LEFT** at next intersection to continue down hill.
36. Turn **RIGHT** at next triangle intersection at bottom of hill to rejoin lakeside path. (6.6K)
37. **05K/10K/15K** Stay on path around lake with water on your left.
38. Continue of Lakeside path to concrete bridge at top of lake. Cross bridge; **LEFT** at next corner.
39. At next triangle intersection turn **RIGHT**. (8.6K)
40. At next triangle intersection **LEFT** and go up hill.
41. At top of hill, pass shelter A. Take the second **LEFT** to sidewalk and continue clockwise around parking area. Pass water fountain, restrooms & trash can and continue on sidewalk down hill.
42. Turn **LEFT** at next corner
43. Turn **LEFT** at next corner on sidewalk back to dock.

These walk directions and maps may only be used in conjunction with a signed American Volkssport Association athletic waiver. All other uses are prohibited.

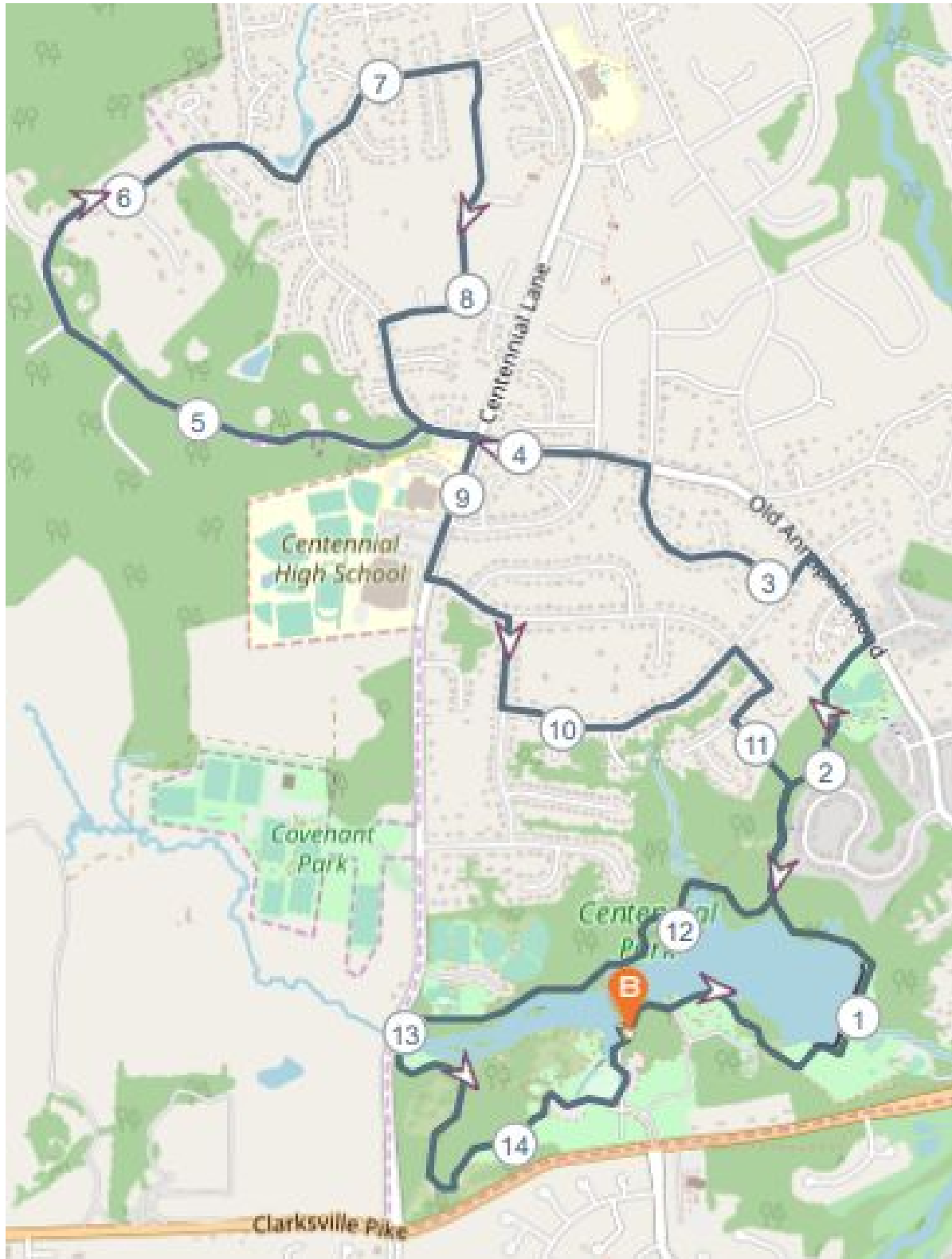


In case of Emergency: Dial 911  
Event related assistance:  
John Dye: 410-290-6510

# 5 km/10 km/15km Centennial Park, Ellicott City MD Year Round Event WALK

Copyright 2020 Columbia Volksmarch Club

## Map 5km/10km/15km



These walk directions and maps may only be used in conjunction with a signed American Volkssport Association athletic waiver. All other uses are prohibited.

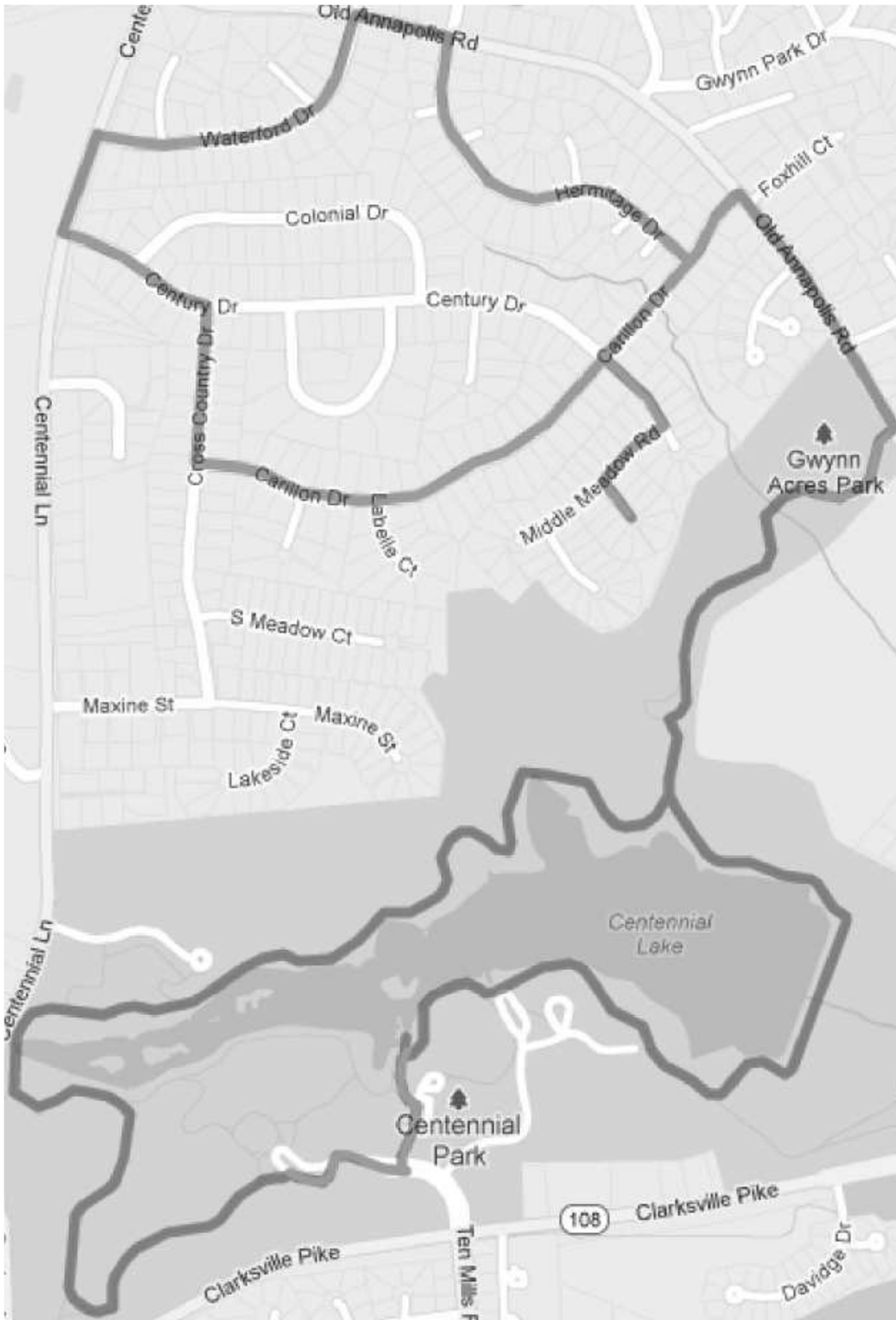


In case of Emergency: Dial 911  
Event related assistance:  
John Dye: 410-290-6510

# 5 km/10 km/15km Centennial Park, Ellicott City MD Year Round Event WALK

Copyright 2020 Columbia Volksmarch Club

## Map 5km/10km



These walk directions and maps may only be used in conjunction with a signed American Volkssport Association athletic waiver. All other uses are prohibited.



In case of Emergency: Dial 911  
Event related assistance:  
John Dye: 410-290-6510