



## Mid Florida Milers Walking Club

### Administrative Information for the Celebration #2 6km and 10km Walks© Event SE21/ Y1817 Questions today? 325-668-4914

**NOTE: Osceola County and Celebration have specific rules to minimize any spread of COVID-19 virus. These include: wearing a face mask in any public areas; social distancing required. The start location opens at daylight. Starbucks is open for carryout, outside dining and has a public restroom available.**

**DIRECTIONS: GPS: 28.3176718,-81.541410.** To Starbucks at 715 Bloom St., Kissimmee, from Daytona/Orlando on I-4W take Exit 64, bear left to Kissimmee onto US 192E. Turn right on Celebration Av. From Tampa on I-4E take Exit 64, Kissimmee, right on US 192E, & right on Celebration Av. From Kissimmee on US 192W turn left on Celebration Av. From Cocoa & east Orlando on SR 417S take Exit 2, Celebration Av. and turn left. ALL enter Celebration and go to 1st stop sign, turn left to Front St. Right to Starbucks at Bloom St. Park in any available place.  
Contact: Howard, docd62@aol.com, 325-668-4914.

**This map and directions may only be used in conjunction with a signed American Volkssport Association athletic waiver. All other uses are prohibited.**

Please use either the Online Start Box (OSB) or Physical Start Box (PSB) to register and complete the event. Do NOT mix and match, for example, by registering using the OSB then completing your event using the PSB nor signing the PSB log sheet. The sponsoring club only receives credit for an OSB participation when an OSB registration has been completed online by entering your participation date, distances, and any special programs using the OSB.

**AVA Special Programs:** Rockin' Around the Clock, Walk the USA A-Z: C; Walking with America's Veterans. Disney Springs walks are 6 miles away both online and with a permanent walk box.

As with all remote start walks your assistance to keep the route and information current is requested. OSB issues, comments? Email [mlanpher@gmail.com](mailto:mlanpher@gmail.com).

**COVID-19:** Current status of this and other Mid-Florida Milers YREs will be found at our web site or POC: [www.midfloridamilers.org](http://www.midfloridamilers.org).

Log into the OSB system ([my.ava.org](http://my.ava.org)) to "finish/complete" your online registration after the walk. You pay \$2 by credit card and have access to the walk instructions/directions immediately. When you later enter 'completed', you pay \$1 for the printable stamped insert card.



*Ponds have alligators and snakes. Boardwalks are slippery when wet.*

There are many restaurants including the 115 year old family owned Columbia Restaurant, the Town Tavern, Antonio's Italian, Thai Thani, Avocado Mexican, Lakeside Hotel Grill.



## Mid Florida Milers Walking Club

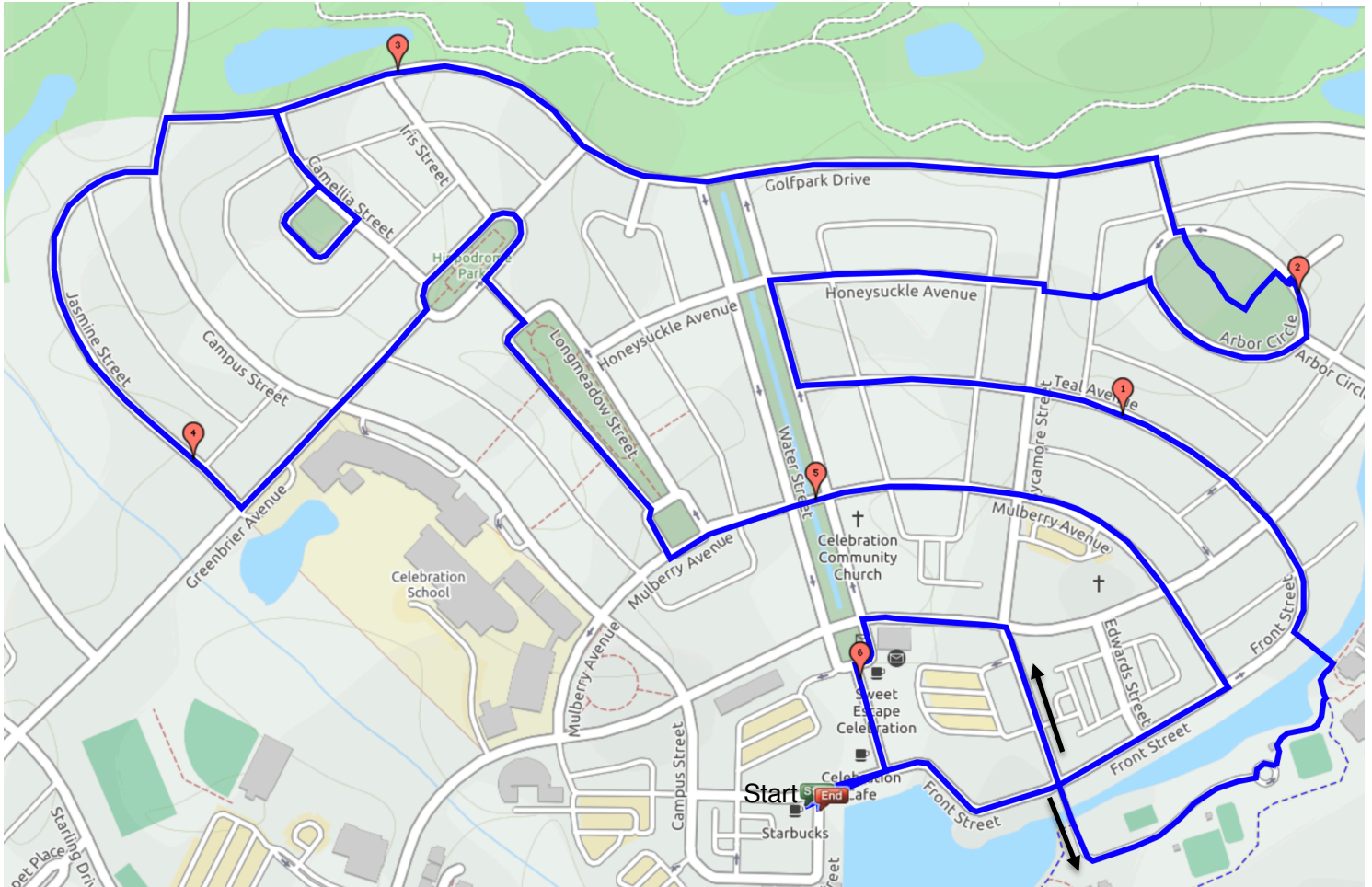
### Celebration #2 6K Year Round Event Walk ©

<p><b>This map and directions may only be used in conjunction with a signed American Volkssport Association athletic waiver. All other uses are prohibited.</b></p>	
Info	Walk questions today, call Howard at 325.668.4914. See map on reverse.
	Emergency-911; Injury notification - 407.304.6394, 407.375.2387
1.	<b>From Starbucks go LEFT</b> and immediately <b>RIGHT</b> crossing Bloom St. onto Front St. Follow sidewalk with lake on the right.
2.	<b>RIGHT</b> on Sycamore St. & cross bridge staying straight on sidewalk next to road towards pool.
3.	<b>Curve LEFT</b> on sidewalk w/pool on the right. Follow to bridge. <i>Farmers Market on Sundays.</i>
4.	<b>LEFT</b> at iron arch at apartment complex. Water on the left.
5.	<b>LEFT</b> across wooden bridge & <b>RIGHT</b> on street.
6.	<b>Cross Celebration Ave.</b> onto Teal Ave.
7.	<b>RIGHT</b> on Water St.
8.	<b>RIGHT</b> on Honeysuckle Ave. – 1 <sup>st</sup> right.
9.	<b>Cross</b> Sycamore St. Enter sidewalk between houses.
10.	<b>RIGHT</b> on Arbor Cir, <b>cross</b> Arbor Cir access Rd, and go to crosswalk near Arbor Ct.
11.	<b>LEFT crossing Arbor Cir.</b> & enter boardwalk.
12.	<b>RIGHT</b> at benches & exit park crossing Arbor Cir. and straight toward golf course.
13.	<b>LEFT</b> on Golfpark Dr. Pass golf club (restrooms in the rear thru portico but may not be available due to COVID restrictions), cross Greenbrier & Iris.
14.	<b>Cross &amp; LEFT</b> on Camellia St.
15.	<b>RIGHT</b> on Veranda Pl. & <b>LEFT</b> on Camellia back to Golfpark.
16.	<b>LEFT</b> on Golfpark.
17.	<b>Cross &amp; LEFT</b> for 30 steps on Campus St.
18.	<b>Cross &amp; RIGHT</b> on Jasmine St.
19.	<b>LEFT</b> on Greenbrier Ave. Cross Campus St. & continue straight for one block to a small park.
20.	<b>Bear LEFT</b> and continue with park across the street on right.
21.	<b>RIGHT</b> crossing Greenbrier (no sign) at very end of park. <b>Continue RIGHT</b> on Greenbrier in opposite direction.
22.	<b>Cross &amp; LEFT</b> at Longmeadow St. Curve <b>RIGHT</b> and then <b>LEFT</b> on Longmeadow.
23.	<b>Cross &amp; LEFT</b> on Mulberry Ave. Cross Sycamore St. and Celebration Ave.
24.	<b>RIGHT</b> at Front St.
25.	<b>Cross &amp; RIGHT</b> on Sycamore at Columbia Restaurant ( <i>great chain! – open over 115 years</i> ).
26.	<b>LEFT</b> on Celebration Ave.
27.	<b>LEFT</b> on Market St. at City Hall. Post Office on left.
28.	<b>Cross &amp; RIGHT</b> on Front St. to finish.
	<p><b>THANKS for walking with the Mid-Florida Milers</b></p> <p><i>Link to all MFM YREs</i></p>



# Mid Florida Milers Walking Club

## Celebration #2 6K Year Round Event Walk ©






## Mid Florida Milers Walking Club

### Celebration #2 10 Km Year Round Event ©

This map and directions may only be used in conjunction with a signed American Volkssport Association athletic waiver. All other uses are prohibited.

Info Walk questions today, call Howard at 325.668.4914. See **map on reverse**.

 Emergency-911; Injury Notification - 407.304.6394, 407.375.2387

1.	<b>From Starbucks go LEFT</b> and immediately <b>RIGHT</b> crossing Bloom St. onto Front St. Follow sidewalk with lake on the right.
2.	<b>RIGHT</b> on Sycamore St. & cross bridge staying straight on sidewalk next to road towards pool.
3.	<b>Curve LEFT</b> on sidewalk w/pool on the right. Follow to bridge. <i>Farmers Market on Sundays.</i>
4.	<b>LEFT</b> at iron arch at apartment complex. Water on the left.
5.	<b>LEFT</b> across wooden bridge & <b>RIGHT</b> on street.
6.	<b>Cross Celebration Ave.</b> onto Teal Ave.
7.	<b>RIGHT</b> on Water St.
8.	<b>RIGHT</b> on Honeysuckle Ave. – 1 <sup>st</sup> right.
9.	<b>Cross</b> Sycamore St. Enter sidewalk between houses.
10.	<b>RIGHT</b> on Arbor Cir, <b>cross</b> Arbor Cir access Rd, and go to crosswalk near Arbor Ct.
11.	<b>LEFT crossing Arbor Cir.</b> & enter boardwalk.
12.	<b>RIGHT</b> at benches & exit park crossing Arbor Cir. and straight toward golf course.
13.	<b>LEFT</b> on Golfpark Dr. Pass golf club (restrooms in the rear thru portico but may not be available due to COVID restrictions), cross Greenbrier & Iris.
14.	<b>Cross &amp; LEFT</b> on Camellia St.
15.	<b>RIGHT</b> on Veranda Pl. & <b>LEFT</b> on Camellia back to Golfpark.
16.	<b>LEFT</b> on Golfpark.
17.	<b>Cross &amp; LEFT</b> for 30 steps on Campus St.
18.	<b>Cross &amp; RIGHT</b> on Jasmine St.
19.	<b>LEFT</b> on Greenbrier Ave. Cross Campus St. & continue straight for one block to a small park.
20.	<b>Bear LEFT</b> and continue with park across the street on right.
21.	<b>RIGHT</b> crossing Greenbrier (no sign) at very end of park. <b>Continue RIGHT</b> on Greenbrier in opposite direction.
22.	<b>Cross &amp; LEFT</b> at Longmeadow St. Curve <b>RIGHT</b> and then <b>LEFT</b> on Longmeadow.

23.	<b>Cross &amp; LEFT</b> on Mulberry Ave. Cross Sycamore St. and Celebration Ave.
24.	<b>RIGHT</b> at Front St.
25.	<b>Cross &amp; RIGHT</b> on Sycamore at Columbia Restaurant ( <i>great chain! – open over 110 years.</i> )
26.	<b>LEFT</b> on Celebration Ave.
27.	<b>Continue</b> on Celebration Ave. passing the fountain.
28.	<b>Cross &amp; LEFT</b> at Campus St.
29.	<b>RIGHT</b> as road curves and <b>RIGHT</b> onto “Walking Trail” just before hotel (large white bldg). <b>Straight and Enter boardwalk.</b>
30.	<b>RIGHT</b> on sidewalk with Lake Evalyn on the left and continue as it curves to the left.
31.	<b>RIGHT</b> on Lake Evalyn Dr., last street to right, past Rosa St., ½ way around lake.
32.	<b>LEFT</b> on Wisteria Ln. Next left.
33.	<b>LEFT</b> on Celebration Ave.
34.	<b>Cross &amp; LEFT</b> on Eastlawn Dr.
35.	<b>RIGHT</b> on Towhee Ct. to cul de sac at the end.
36.	Bear <b>LEFT</b> to sidewalk into woods.
37.	<b>LEFT</b> at intersection continuing onto boardwalk and to cul de sac.
38.	<b>RIGHT</b> on sidewalk and bear right with pond on left. Enter another boardwalk.
39.	Exit <b>LEFT</b> onto road, Maiden Ter. Cross Pawstand & then Celebration Ave. onto Maiden St.
40.	<b>Cross &amp; RIGHT</b> on Spring Park Loop crossing Maiden St. Spring Park Lp. goes straight also.
41.	<b>Cross &amp; RIGHT</b> on Waterside Dr.
42.	<b>LEFT</b> for one kilometer on Celebration Ave. Cross Westpark, pass ballfield & Town Hall continuing to Mulberry.
43.	<b>Cross Mulberry and a quick LEFT on sidewalk</b> into Founders Park. <b>RIGHT</b> on sidewalk to Veterans Memorial.
44.	<b>RIGHT</b> opposite US Army insignia and exit to Celebration Ave.
45.	<b>Cross</b> Celebration Ave.
46.	<b>LEFT</b> , crossing Campus St.
47.	<b>RIGHT</b> on Campus St.
48.	<b>Cross &amp; LEFT</b> on Front St. to finish.

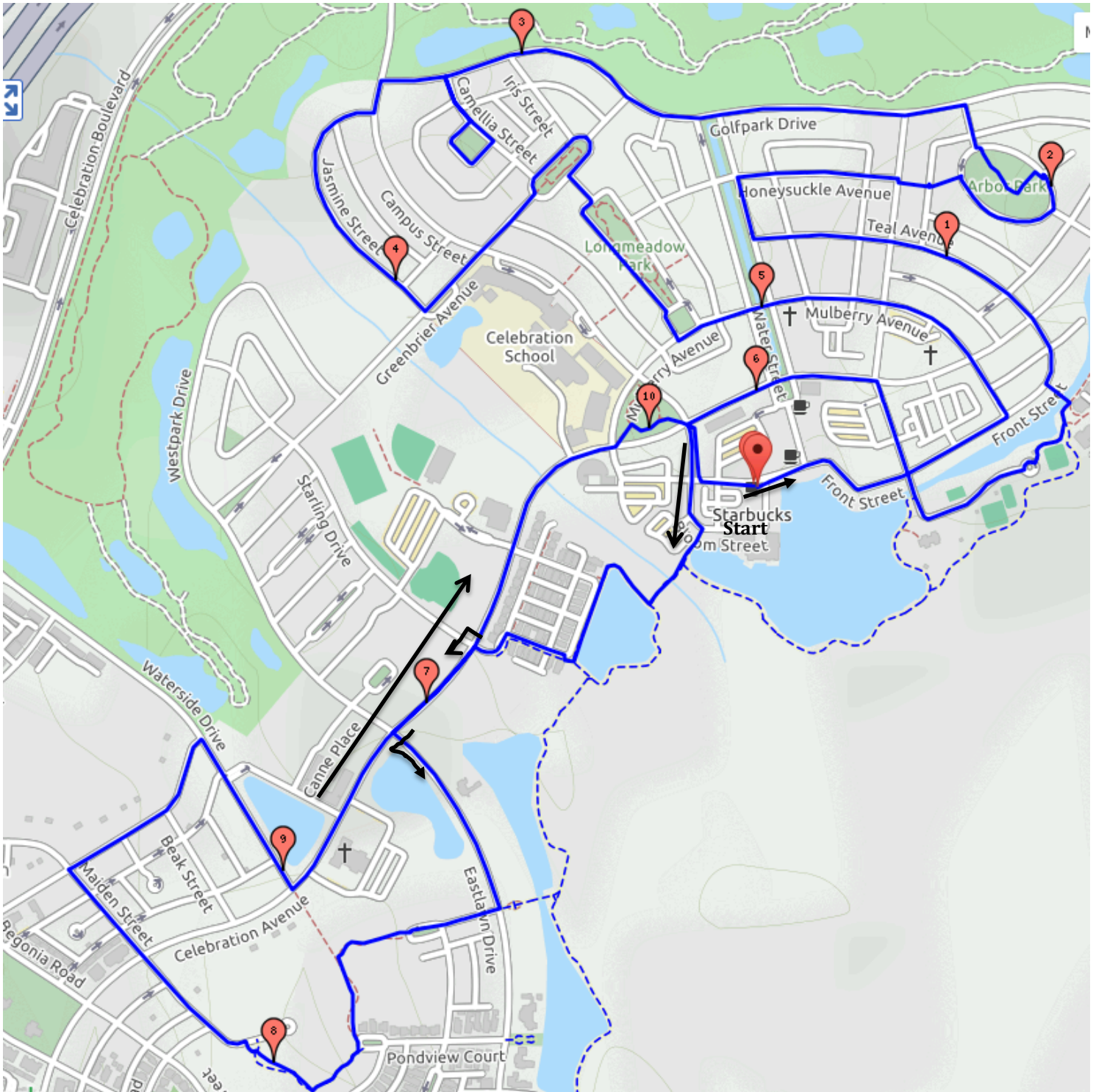


**THANKS** for walking with the  
**Mid-Florida Milers**  
Link to all MFM YRES



# Mid Florida Milers Walking Club

## Celebration #2 10 Km Year Round Event ©



Copyright Mid Florida Milers Walking Club 2018. Contact Howard Daughtrey, docd62@aol.com, with comments. Find MFM YREs in Orlando, The Villages, and Southeast Florida coast at [www.midfloridamilers.org](http://www.midfloridamilers.org)