

CHELAN - TOWN AND LAKE SEASONAL WALKS

5K and 10K EVENTS Y1974

Chelan County, Washington

5K and 10K rated 2A due to a couple short hills and a couple short sections of grass and gravel you walk on.

This on-line packet contains the following 7 pages of information:

1. This information page.
2. Driving directions to the walk start and supplemental information (1 page).
2. Walk directions for the 5K and 10K walks (1 page).
3. Walk map for the 5K and 10K walks (1 page).
4. A list of qualifying AVA and Washington State (ESVA) Challenges for this event (1 page).
5. A CWSS brochure of club sponsored walks in Central Washington (2 pages).

Thanks for participating and we hope you enjoyed your walk in this scenic town.

POC: J. Blazek

509-899-6535

Copyright 2021 Central Washington Sun Striders

Chelan Driving Directions and Supplemental Information

Driving Directions to Walk Start

Walk starts at Don Morse Memorial Park in Chelan, Wa. 98816. **47.50.34.47 N 120.01.28.70 W**

North on 97 Alternate to the shore of Lake Chelan. Turn LEFT at sign to City Center that says No Trucks, No RVs, No Buses. You are now on Woodin Ave. Cross the bridge into downtown and at first stop sign (or stop light), turn LEFT on Columbia Street. Go one block and turn LEFT on Hwy 150 toward Manson. Just past Lakeview Drive-In (on your left), turn LEFT into the marina/boat launch parking lot (no sign).

Parking Lot or Street Parking Information

Park on right side of the boat launch parking lot. The pay kiosk is across on the other side of the parking lot. If you don't want to pay the daily \$5 parking fee, turn RIGHT off of Hwy 150 and park on one of the residential streets nearby. The walk starts in the boat launch parking lot.

Restroom Information

Restrooms are available at the boat launch parking lot (bldg #1) and at other locations in the park. Other restrooms are available at the baseball fields and in Chelan River Park.

Walk Start

The walk starts in the boat launch parking lot on the right side of the lot on the sidewalk.

CHELAN, WA. 5K & 10K SEASONAL WALKS Y1974
CENTRAL WASHINGTON SUN STRIDERS - RATED 2A

For both 5K & 10K, do 1 - 8.

1. On sidewalk with chain link fence on your right/boat launch parking lot on your left, head **STRAIGHT** toward the lake.
2. At end of parking lot, sidewalk **ANGLES RIGHT**. Continue on the sidewalk with Lake Chelan on your left. *Bldg #4 is a restroom by the children's play yard*.
3. Just past the play yard, turn **RIGHT** on the sidewalk. Just beyond the play yard will be a parking lot on your **right**.
4. **Continue** on the sidewalk to the parking lot gate. Just past the gate, turn **LEFT** on the sidewalk and proceed 50 feet.
5. Turn **RIGHT** and **cross** the campground access road and continue **STRAIGHT** ahead.
6. **Cross** Hwy 150 in the crosswalk and turn **RIGHT**.
7. Turn **LEFT** on Nixon Street.
8. Turn **RIGHT** on Navarre. Carefully **cross** Woodin Ave.

For 5K, do 9 - 18. For 10K, skip to 19.

9. At end of Navarre are ballfields. Go **STRAIGHT** through parking lot. Keep concession bldg on your **left** and fence line on your **right**. **Continue** along fence line to horseshoe pits.
10. Turn **LEFT** at horseshoe pits and go to a gravel parking lot and gravel road.
11. Turn **RIGHT** on gravel road (not signed). Dam will be on your **left**. Gravel road **curves** to the **right**.
12. Turn **LEFT** on Sayles St. and then **follow** the path that goes under the highway bridge and enters Riverwalk Park.
13. Stay next to the river bearing **left** at path options.
14. Turn **RIGHT** at end of park and go **up** the stairs to Woodin.
15. Turn **RIGHT** on Woodin Ave.
16. Turn **LEFT** on Sanders Street.
17. Turn **LEFT** on Johnson Ave.
18. **CROSS** Columbia and **ANGLE RIGHT** on Hwy 150 with Campbell Resort on your left back to the boat launch park lot.

For 10K, do 19 - 48.

19. Turn **LEFT** on Wapato Ave. It will **CURVE RIGHT** and change to Washington Street.
20. **Proceed** 3 blocks. Washington ends at Riverview Rd.
21. Turn **RIGHT** (downhill) on a road. It will **CURVE RIGHT** and change to Clifford Street (no sign).
22. Turn **LEFT** on Wapato Ave.
23. Turn **LEFT** on Robinson St.
24. Turn **RIGHT** on Trow Ave.
25. Turn **LEFT** on Navarre St.
26. At end of Navarre are ball fields (*restrooms*). Go **STRAIGHT** through parking lot. Keep concession stand on your **left** and fence line on your **right**. Continue along fence line to horseshoe pits.

If there is an Emergency, call 911

27. Turn **LEFT** at the horseshoe pits and go to a gravel parking lot and a gravel road.
28. Turn **RIGHT** on gravel road (not signed). Dam will be on your **left**. Gravel road **curves** to the **right**.
29. Turn **LEFT** on Sayles St. and then **follow** the path that goes under the highway bridge into Riverwalk Park.
30. Stay next to the river bearing **left** at path options.
31. Turn **RIGHT** at end of park and go up steps to Woodin.
32. Turn **LEFT** on Woodin Ave. and go across the bridge.
33. **ANGLE LEFT** (uphill) onto South 3rd St.
34. Turn **LEFT** on Webster Ave.
35. Turn **RIGHT** at Farnham St. (*Carefully cross Webster*).
36. After Farnham curves to the **left**, turn **RIGHT** on Emerson. (*There are restrooms downhill to the left in the park*)
37. Turn **LEFT** on Raymond Street and **continue** to where it dead ends.
38. Turn **LEFT** on the Chelan River Gorge Trail. **Follow** the trail until you reach a parking lot.
39. Turn sharp **RIGHT** (almost a U-turn) on the unmarked road (East Iowa St.). Iowa **curves right** and then **left**.
40. Turn **RIGHT** on Saunders Street.
41. Saunders **CURVES LEFT** and changes to Farnham.
42. Turn **RIGHT** at Emerson (downhill) (*Restrooms on right*). **Look for a path that goes under the highway bridge.**
43. **Follow** the path under the bridge and **continue** through the park to the next hwy bridge. **River will be on your right.**
44. Turn **RIGHT** on Woodin Ave and **CROSS** the bridge.
45. **Continue** on Woodin to Sanders Street.
46. Turn **LEFT** on Sanders.
47. Turn **LEFT** on Johnson Ave.
48. **CROSS** Columbia St. and **continue** on Hwy 150 back to the boat launch parking lot.

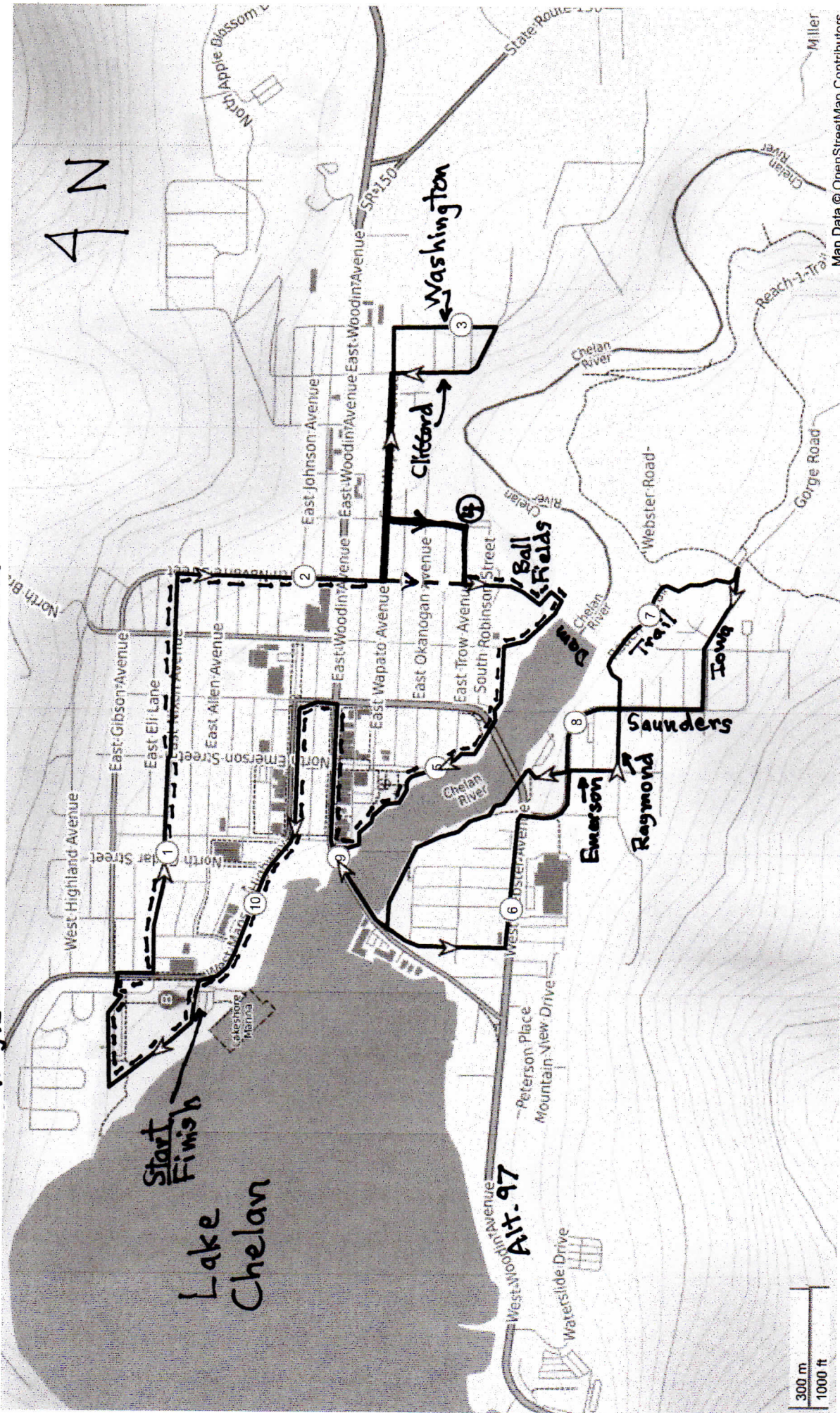
POC: J. Blazek 509-899-6535

The walk directions and maps may only be used in conjunction with a signed AVA athletic waiver. All other uses are prohibited.

Be sure to log back into the OSB system (my.ava.org) to finish/complete your online registration after doing the walk. The OSB system does not deduct any walking fee from a walker's Event Bank until they have submitted walk completion info including the date the event was walked, the distance walked, and the selection of applicable special programs that walker is participating in. (Nevertheless, a fee of \$2 for a downloaded pdf is deducted from the user's Event Bank when the pdf is downloaded. Later, any pdf fees are credited back to a walker's Event Bank when he/she submits the walk completion info as a paying for credit walker.) The \$2 "coupon" for the downloaded PDF expires in 60 days.

Hwy 150 Chelan 10K — 5K ---

4 N



Map Data © OpenStreetMap Contributors

WALLA WALLA - City and Parks - Walla Walla Co. Y1922 6K & 10K
WEB REGISTRATION utilizing the Online Start Box or contact POC by email for directions.
4/1 - 11/15. Rated 1A. Walk through downtown with its many winery tasting rooms, through Whitman College and city parks and historic homes.

WENATCHEE - City Art and River - Chelan Co. Y0503 5K & 10K
WEB REGISTRATION utilizing the Online Start Box or contact POC by email for directions.
4/1 - 10/31. Rated 1A. Walk through downtown and on a paved trail through parks along the Columbia River with lots of artwork along the trail.

YAKIMA - Chesterley Park/Canal Path - Yakima Co. Y0993 5K & 10K
Powerhouse Grill, 3807 River Rd, Yakima, 509-469-9900. 4/1 - 11/15. Rated 1A.
Walk paved Powerhouse Canal path and through residential areas.

YAKIMA - Yakima River Greenway Trail - Yakima Co. Y0574 5K & 10K
Baymont by Wyndham Hotel, 1603 E. Yakima Ave, Yakima, 509-654-9168. 4/1 - 11/15.
Rated 1A. Walk a paved trail along the Yakima River and through the city's Arboretum.

YAKIMA - Historic Downtown - Yakima Co. Y2734 5K & 10K
Baymont by Wyndham Hotel, 1603 E. Yakima Ave, Yakima, 509-654-9168. 4/1 - 11/15.
Rated 1A. Walk through historic downtown, residential areas and through several parks.
NEW EVENT for 2021.

ZILLAH - Town and Canal - Yakima Co. Y1951 5K & 10K
Best Western Plus, 911 Vintage Valley Parkway, Zillah, 833-448-0904. 4/1 - 11/15.
5K rated 1A, 10K rated 1C. Walk through the town past historic "Teapot Dome" gas station, a Veteran's Memorial, and through residential areas. 10K follows a gravel road along the Sunnyside Canal.

Web registration address: my.ava.org. You will need to establish an account on the site before being able to register for events.
POC contact for email registration: joelblazek1@gmail.com

Central Washington Sun Striders
is a non-profit organization dedicated to promoting public health, fun, recreation and fellowship through non-competitive walking/hiking events.


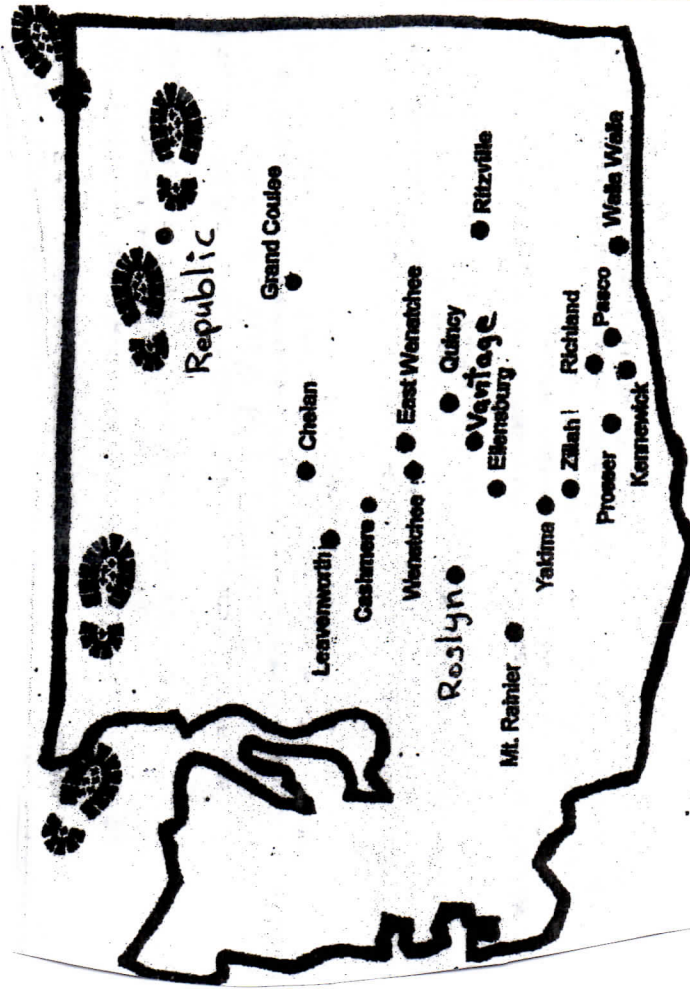
Comments can be sent to Central Washington Sun Striders,
PO Box 10523, Yakima WA 98909; or our email address:
centralwasunstriders@gmail.com

For further information on walk events:
For events in Washington State: www.esva.org (Events tab)
For events across the USA: www.ava.org (Events tab)
Copyright 2021 Central Washington Sun Striders

CENTRAL WASHINGTON SUN STRIDERS

2021

1 YEAR ROUND WALK 24 SEASONAL WALKS IN CENTRAL WASHINGTON



CASHMERE - Town and River - Chelan Co. Y0319 5K & 10K

Martin's Market Place, 130 Tichenal Way, Cashmere, 509-782-3801. 4/1 - 11/15. 5K Rated 1A, 10K Rated 2A. Walk through downtown which includes the Aplets and Collets factory, through residential areas, along the Wenatchee River, and by a 9/11 and Veteran's Memorial.

CHELAN - Town and Lake - Chelan Co. Y1974 5K & 10K

WEB REGISTRATION utilizing the Online Start Box or contact POC by email for directions. 4/1 - 10/31. Rated 2A. Walk through residential and business areas, through three parks, and along Lake Chelan and the Chelan River.

EAST WENATCHEE - Columbia River Bridge and Trail - Chelan/Douglas Cos. Y0258 6K/10K

WEB REGISTRATION utilizing the Online Start Box or contact POC by email for directions. 4/1 - 10/31. Rated 1A. Walk across the Columbia River on a pedestrian bridge. Then walk on a paved recreation trail along the river with views of Wenatchee and surrounding hills.

ELLENSBURG - City and CWU - Kittitas Co. Y0320 5K/6K/10K & 15K

Best Western Plus Hotel, 211 W. Umpquan Rd, Ellensburg, 509-925-4244. 1/2 - 12/31. Rated 1A. Walk through historic neighborhoods, downtown and CWU campus.

ELLENSBURG - Yakima River and Parks - Kittitas Co. Y1151 6K & 10K

Best Western Plus Hotel, 211 W. Umpquan Rd, Ellensburg, 509-925-4244. 4/1 - 12/31. Rated 1B. Walk in three city parks and along the Yakima River.

GRAND COULEE - Town and Dam - Douglas/Grant/Okanogan Cos. Y1921 5K and 10K.

WEB REGISTRATION utilizing the Online Start Box or contact POC by email for directions. 4/1 - 10/31. Upper 5K rated 2B, lower 5K rated 1B. Walk on paved trails and city streets with great views of the river and reservoir from above and below Grand Coulee Dam.

KENNEWICK - River and Carousel - Benton Co. Y1015 1K/5K & 10K

WEB REGISTRATION utilizing the Online Start Box or contact POC by email for directions. 4/1 - 11/15. Rated 1A. Walk 5K or 10K on paved Sacajawea Trail along the Columbia River and through Columbia Park. You then drive 5 1/2 miles to the 1K carousel walk.

LEAVENWORTH - Bavarian Town - Chelan Co. Y0452 5K & 10K

Icicle Village Resort - Icicle Inn, 505 US2, Leavenworth, 800-961-0162. 4/1 - 11/15. Rated 2B. Walk through the Bavarian themed downtown, residential areas and along the Wenatchee River crossing bridges to Blackbird Island and a city park.

LEAVENWORTH - Icicle Gorge/Chatter Crk Trails - Chelan Co. Y1675 7K & 3K

Icicle Village Resort - Icicle Inn, 505 US2, Leavenworth, 800-961-0162. 5/1 - 10/31. 7K Icicle Gorge Trail rated 1B, 3K Chatter Creek Trail rated 2B. Register and drive 13 miles to hike the Icicle Gorge loop trail along both sides of the creek. Then drive a short distance and hike the Chatter Creek Trail to a small waterfall. Federal land's parking pass required.

MT. RAINIER NAT'L PK - Ohanapecosh River Trail - Lewis Co. Y0789 5K & 10K
Info Center, Ohanapecosh Campground, Mt. Rainier Nat'l Park, 360-569-2211, open 7/3 - 9/6. From 9/7 - 9/30 use the AVA On-Line Start Box for registration or email joelblazek1@gmail.com for directions. Rated 3C. Hike a loop trail through the forest along the river to Silver Falls and the big trees in the Grove of the Patriarchs. Federal land's parking pass required.

PASCO - Sacajawea River Trail - Franklin Co. Y0148 5K & 10K

WEB REGISTRATION utilizing the Online Start Box or contact POC by email for directions. 4/1 - 11/15. Rated 1A. Walk on a paved trail along the Columbia River.

PROSSER - City and Wineries - Benton Co. Y2092 5K & 10K

WEB REGISTRATION utilizing the Online Start Box or contact POC by email for directions. 4/1 - 11/15. Rated 1A. Walk through Vintner's Village - an area of many wineries. Cross the Yakima River and walk through the downtown and residential areas.

QUINCY - Agricultural Town - Grant Co. Y1543 5K & 10K

WEB REGISTRATION utilizing the Online Start Box or contact POC by email for directions. 4/1 - 10/31. Rated 1B. Walk through downtown and residential areas of this agricultural town.

REPUBLIC - Old Mining Town and Rail Trail - Ferry Co. Y2591 4K & 6K

WEB REGISTRATION utilizing the Online Start Box or contact POC by email for directions. 4/1 - 10/31. 4K is rated 2B, 6K is rated 1A. Walk 4K to a fossil dig site and around town on sidewalks and road shoulders. Then drive a short distance to the 6K Golden Tiger Rail Trail.

RICHLAND - Columbia River Trail - Benton Co. Y1012 10K

WEB REGISTRATION utilizing the Online Start Box or contact POC by email for directions. 4/1 - 11/15. Rated 1A. Walk on a paved path through parks along the Columbia River.

RITZVILLE - Historic Agricultural Town - Adams Co. Y1011 6K & 10K

WEB REGISTRATION utilizing the Online Start Box or contact POC by email for directions. 4/1 - 10/31. 6K is rated 1B, 10K is rated 2B. Walk through the historic downtown district, residential areas and through the county fair grounds.

ROSLYN - Historic Town & Coal Mine Rail Trail - Kittitas Co. Y1565 5K & 11K

The Lodge at Suncadia, Suncadia Resort, 3600 Suncadia Trail, Cle Elum, 509-649-6400. 4/1 - 9/30. Rated 2B. You will drive 4 miles after you register at the Lodge to Roslyn. Walk through the Nat'l Historic area and the historic cemetery with its 23 separate ethnic and fraternal sections and on the gravel Coal Mine Rail Trail.

ROSLYN - Suncadia Resort Trails - Kittitas Co. Y1599 5K & 11K

The Lodge at Suncadia, Suncadia Resort, 3600 Suncadia Trail, Cle Elum, 509-649-6400. 4/1 - 9/30. 5K is rated 1A, 11K is rated 2B. Walk on paved trails through forests, golf courses and residential areas of this planned resort community.

VANTAGE - Town and Ginkgo State Park - Kittitas Co. Y2184 7K & 3K

WEB REGISTRATION utilizing the Online Start Box or contact POC by email for directions. 4/1 - 10/31. 7K is rated 2A, 3K is 2C. Walk 7K along the Columbia River, through the community and to the state park visitor center with its petrified logs and petroglyphs. Then drive a short distance to hike the 3K "Trees of Stone" trail with petrified logs and views of the river and area.