

Silver Spring / Takoma Park Y2031

Silver Spring, Maryland

20k, 10k and 6k Walks

TABLE OF CONTENTS

YRE Description	2
AVA Special Programs	2
Parallel Registration	2
Registering for the walk	2
After you have completed the walk	3
Driving Directions to the trail start	3
Takoma Park 6k (3.7 miles) - AVA rating 2A	4
Takoma Park 10k (6.2 miles) - AVA rating 2A	7
Silver Spring 10k, 5k (6.2, 3.1 miles) - AVA rating 2A	11
Sligo Creek (Alternative) 6k (3.7 miles) - AVA rating 2A	16
Sligo Creek (Alternative) 10k (6.2 miles) - AVA rating 2A	18
Internet Resources	21



In Case of Emergency: Dial 911
For Event Assistance: Darla Fera 301-649-2601

These walk directions and maps may only be used in conjunction with a signed American Volkssport Association athletic waiver. All other uses are prohibited.

Silver Spring / Takoma Park Y2031

YRE Description

Come and walk through the vibrant downtown and neighborhoods of Silver Spring. A second trail takes you to the historic village of Takoma Park and just across the border into Washington D.C.

There are six trails; a 10k and a 5k for the Silver Spring area, a 10k and a 6k for the southern section of Silver Spring and into Historic Takoma Park, and a 10k and a 6k on the Sligo Creek area. Any of these trails may be combined for the 20k distance.

AVA Special Programs

Trail	Special Program(s)
Takoma Park 10k	Border Crossings, Little Free Libraries, Rockin' Around the Clock
Takoma Park 6k	Little Free Libraries
Silver Spring 10k	Little Free Libraries, Rockin' Around the Clock
Sligo Creek 10k	Rockin' Around the Clock

Parallel Registration

The Sugarloafers maintain a physical walk box for this event as well as OSB event registration. AVA permits the use of these parallel registration methods. You may choose to use either the walk box or the OSB but NOT a combination of both.

Registering for the walk

The Seneca Valley Sugarloafers Volksmarch club charges all participants over 12 a \$3 fee. When you register for your walk event, please DO NOT check the "No Credit" checkbox for any participant over 12 years of age.

When you register for the walk you can download the PDF file with walk information. The PDF includes directions to the walk start and walk instructions. The fee for the download is \$2. You will be credited for this fee if you complete the walk and pay the walk participant fee within 60 days.



In Case of Emergency: Dial 911
For Event Assistance: Darla Fera 301-649-2601

These walk directions and maps may only be used in conjunction with a signed American Volkssport Association athletic waiver. All other uses are prohibited.

Silver Spring / Takoma Park Y2031

After you have completed the walk

Please remember to log back into the OSB's "Finish Table" after completing the walk. Completion information includes the date the event was walked, the distance walked and applicable special programs.

Driving Directions to the trail start

Address: Safeway, 909 Thayer Ave, Silver Spring, MD 20910

GPS Coordinates of the Safeway are **38.9932479,-77.0271145**

Plus code is **XXVG+72 Silver Spring, 13, MD**

Plus codes are based on latitude and longitude. By using a simpler code system, they are intended to be shorter and easier to use than traditional global coordinates.

Directions from points North:

Take I-495 to Exit 31 (MD Rt 97/Georgia Ave) south toward Silver Spring

Cross Colesville Rd

Cross Wayne Ave

Cross Bonifant St.

LEFT on Thayer Ave

LEFT into Safeway's garage on the left, just prior to Fenton St.



In Case of Emergency: Dial 911
For Event Assistance: Darla Fera 301-649-2601

These walk directions and maps may only be used in conjunction with a signed American Volkssport Association athletic waiver. All other uses are prohibited.

Silver Spring / Takoma Park Y2031

Takoma Park

6k (3.7 miles) - AVA rating 2A

Restrooms are available at the Safeway and in shops along the walk.

1. From the front of the Safeway.
2. **LEFT** to take steps to Thayer Ave.
3. **RIGHT** onto Thayer Ave.
4. **RIGHT** onto Georgia Ave.
 - a. Cross Bonifant St.
 - b. Cross Wayne Ave.
5. **RIGHT** onto Ellsworth Dr.
6. **RIGHT** onto Fenton St.
 - a. Cross Wayne Ave.
 - b. Cross Bonifant St.
 - c. Cross Thayer Ave. (1k)
 - d. Cross Silver Spring Ave.
 - e. Cross Sligo Ave.
7. **Cross and LEFT** to cross Fenton St. onto the right side of Gist Ave.
 - a. Counter-clockwise around the circle to cross Woodbury Dr. and continue on Gist Ave.
 - b. Cross Chicago Ave.
8. **Cross and RIGHT** onto Takoma Ave. (no sidewalks until Richmond Ave) (2k)
 - a. Pass Richmond Ave. on the right.

Note: Across the street are 5 identical houses designed by architect Charles Goodman, who also designed National Airport and was main architect for Hollin Hills neighborhood in Alexandria, VA.

- b. Cross Boston Ave.
9. **LEFT** onto Philadelphia Ave.
 - a. Cross Boston Ave.

Turn LEFT onto Boston Ave. for Little Free Library at 400 Boston Ave, just around the corner.

- b. Carefully cross Piney Branch Rd.
- c. Cross Chestnut Ave.

Note: The Sears mail-order house at #305 Philadelphia Ave.

10. **Cross and RIGHT** onto Holly Ave. (4-way Stop) (3k)
 - a. Carefully cross Philadelphia Ave.
 - b. Cross Dogwood Ave.

Note: The 2-level, narrow yellow house at #7213 (on left).

Note: Little Free Library at #7305 Holly Ave.

Note: The Dragon carved into a standing dead oak tree in the backyard of #7201 Holly Ave. The woodcarver is Jim Calder. The property is owned by Lew Morris.

- c. Cross Tulip Ave.
11. **RIGHT** onto Eastern Ave.
12. **Carefully Cross and RIGHT** onto Piney Branch Rd.
 - a. Pass commemorative rock with plaque to Takoma Park.
13. **Cross and LEFT** onto Takoma Ave.
 - a. Cross Baltimore Ave.
14. **Veer LEFT** onto the sidewalk of Takoma Ave.
 - a. Cross Buffalo Ave.
15. **Cross** Albany Ave. **and LEFT** crossing Takoma Ave. onto Fenton St. (4k)
16. **LEFT** at the next intersection (4-way stop at New York Ave.) to cross Fenton St.
17. **RIGHT** to remain on Fenton St.
 - a. Cross King St.
18. **Carefully cross and LEFT** onto Burlington Ave.
 - a. Cross Selim Rd.



In Case of Emergency: Dial 911
For Event Assistance: Darla Fera 301-649-2601

These walk directions and maps may only be used in conjunction with a signed American Volkssport Association athletic waiver. All other uses are prohibited.

Silver Spring / Takoma Park Y2031

19. **RIGHT** onto Georgia Ave. (Note the mosaics on the underside of the bridge)
- a. Cross Sligo Ave.

Note: Old Silver Spring Firehouse at the corner of Silver Spring Ave. and Georgia Ave. is now a restaurant.

- b. Cross Silver Spring Ave.

Note: The bust of Honorary "Mayor of Silver Spring" Norman Lane - watch for the green awning for Abyssinia Restaurant

20. **Cross and RIGHT** onto Thayer Ave. to our start/finish at the Safeway.

Thank you for walking our Sugarloafer Seasonal Event today!

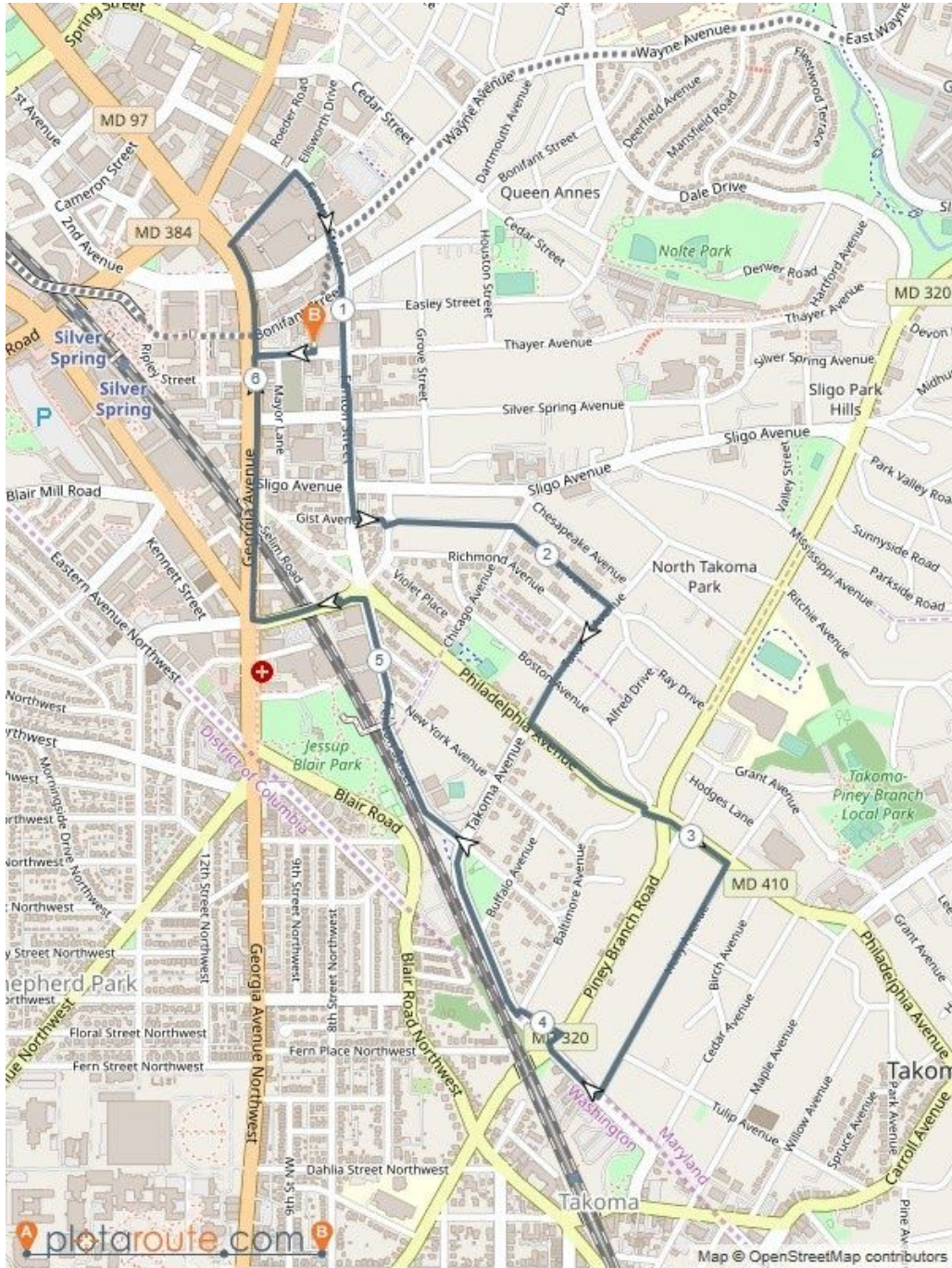
We hope you enjoyed this trail.



In Case of Emergency: Dial 911
For Event Assistance: Darla Fera 301-649-2601

These walk directions and maps may only be used in conjunction with a signed American Volkssport Association athletic waiver. All other uses are prohibited.

Silver Spring / Takoma Park Y2031



6k Map

6

Copyright 2020 Seneca Valley Sugarloafers Volksmarch Club

Revision Date: May 31, 2020



In Case of Emergency: Dial 911
For Event Assistance: Darla Fera 301-649-2601

These walk directions and maps may only be used in conjunction with a signed American Volkssport Association athletic waiver. All other uses are prohibited.

Silver Spring / Takoma Park Y2031

Takoma Park

10k (6.2 miles) – AVA rating 2A

Restrooms are available at the Safeway and in shops along the walk.

1. From the front of the Safeway.
2. **LEFT** to take steps to Thayer Ave.
3. **RIGHT** onto Thayer Ave.
4. **RIGHT** onto Georgia Ave.
 - a. Cross Bonifant St.
 - b. Cross Wayne Ave.
5. **RIGHT** onto Ellsworth Dr.
6. **RIGHT** onto Fenton St.
 - a. Cross Wayne Ave.
7. **Cross and LEFT** onto Bonifant St.
8. **RIGHT** onto Grove St. (no sidewalks, walk on left side of the road)
 - a. Cross Easley St.
 - b. Cross Thayer Ave.
 - c. Cross Silver Spring Ave.
 - d. Cross back to the right-side when the sidewalk begins.
 - e. Pass Twin Holly Ln.
9. **Cross and LEFT** onto Sligo Ave.
10. **RIGHT** onto Chesapeake Ave.
 - a. Cross Chicago Ave.

Note: A Little Free Library on the right side prior to Takoma Ave.

11. **RIGHT** onto Takoma Ave. (no sidewalks, walk on left side of the road)
 - a. Cross Gist Ave.
 - b. Pass Richmond Ave. (on right)

Note: Across the street are 5 identical houses designed by architect Charles Goodman, who also designed National Airport and was main architect for Hollin Hills neighborhood in Alexandria, VA.

12. **Cross and LEFT** onto Boston Ave.
 - a. Pass Margaret Dr.
 - b. Pass Alfred Dr.
 - c. Pass Dundalk Rd.

Note: A Little Free Library is at 400 Boston Ave.

13. **LEFT** onto Philadelphia Ave.
 - a. Cross Piney Branch Rd.
 - b. Cross Chestnut Ave. (no sign)

Note: At #305 Philadelphia Ave. is a Sears Mail-Order House.

- c. Cross Holly Ave. (4-way stop)
 - d. Pass Takoma Park Elementary School.
 - e. Pass Takoma Park Library (on left).

Note: At the corner of Maple Ave. (3k) look behind you to see a mosaic on the Library wall.

14. **LEFT** onto Maple Ave.

Note: On the left is the Takoma Park Community Center and Library. The Takoma Park Police Station is on the lower level (restrooms).

- a. Cross Grant Ave.
 - b. Pass Lee Ave.

15. **RIGHT** onto Sherman Ave. and up the hill.
 - a. Cross Hancock Ave.

Note: House #14 on the right with a mosaic wall.

16. **RIGHT** onto Carroll Ave.

- a. Cross Lee Ave.
 - b. Cross Ethan Allen Ave/Carroll Ave. at the traffic light to the TPSS CO-OP (restrooms available in the CO-OP).

Note: A Little Free Library is on the sidewalk in front of the Co-Op.



In Case of Emergency: Dial 911
For Event Assistance: Darla Fera 301-649-2601

These walk directions and maps may only be used in conjunction with a signed American Volkssport Association athletic waiver. All other uses are prohibited.

Silver Spring / Takoma Park Y2031

17. **RIGHT** to continue on the left-side of Carroll Ave, walking towards Takoma Auto Clinic (a blue building with red lettering).

Note: The mosaic border along the left side of sidewalk. At house #7113, see rhino sculpture in front yard. There are more sculptures at house #7109.

a. Cross Columbia Ave

Note: Little Free Library on 104 Park Ave, Park Ave. is across Carroll Ave, opposite Columbia Ave.

b. Pass Tulip Ave. (on right)

c. Cross Westmoreland Ave.

d. Cross alley.

18. **Immediate RIGHT** to cross Laurel Ave. Go past the Takoma Park clock, the Roscoe the Rooster sculpture and then the Takoma Park Seventh Day Adventist Church.

Note: Through the 1990s, Roscoe was the free-ranging mascot of Takoma Park and was unfortunately struck by an SUV. He now lives forever in this touching statue by Takoma Park sculptor Norman Greene.

19. At the next multi-way intersection with traffic lights, use the crosswalks on the left to continue **STRAIGHT** on Carroll. (Carroll Ave. becomes Carroll St. NW)

Note: You are now in the DC section of Takoma Park.

a. Pass CVS Pharmacy (on left).

b. Cross Maple St. NW. **(5k)**

c. Becomes Cedar St. NW at entrance to the Takoma Park Metro station (on right).

d. Cross under MetroRail tracks.

20. **RIGHT** at 4th St. NW to cross Cedar St. NW.

21. **Immediate RIGHT** to return on Cedar St. NW back under MetroRail tracks.

a. Cross the Metro station entrance.

b. Cross Cedar St. NW onto Carroll St. NW.

22. **LEFT** onto Maple St. This street becomes Maple Ave. when it crosses the Maryland/DC line.

Note: Border Crossing - Look for the original boundary stone surrounded by a wrought iron fence.

Note: Little Free Library at 7112 Maple Ave. (on left side)

23. **LEFT** onto Tulip Ave.

Note: Just before Tulip & Cedar sits the Historic Thomas-Siegler House, Garden and Carriage House. The Thomas-Siegler House was the first house built in Takoma Park in 1884.

24. At Cedar Ave, **Cross to the RIGHT side** of Tulip Ave. and continue.

Note: Watch for a Dragon Sculpture (carved tree) in the backyard of the last house on your right before the intersection of Tulip & Holly Aves.

25. **LEFT** onto Holly Ave.

26. **RIGHT** onto Eastern Ave.

27. **Cross and RIGHT** onto Piney Branch Rd.

a. Pass rock with commemorative plaque to Takoma Park.

28. **Cross and LEFT** onto Takoma Ave. **(7k)**

a. Cross Baltimore Ave.

29. **RIGHT** onto Buffalo Ave.

Note: The Belle-Ziegler Park (on left).

30. **Cross and LEFT** onto Albany Ave.

31. **RIGHT** onto Takoma Ave.

32. **LEFT** onto New York Ave.

Note: Montgomery College (on left).

a. Pass Chicago Ave.

33. **Cross and RIGHT** onto Fenton St at crosswalk in front of Charlene R Nunley Student Center (restrooms).

a. Cross King St. (no sign)

b. Cross Burlington Ave. with traffic light. **Do NOT turn left onto Burlington Ave.**

34. **Veer LEFT** to cross Fenton's right turn lane.

35. **RIGHT** to continue on Fenton St.

a. Cross Richmond Ave.

b. Cross Gist Ave.

36. **Cross and LEFT** onto Sligo Ave.

a. Pass Greyhound station (on right).

b. Cross Mayor Ln. (no sign)



In Case of Emergency: Dial 911
For Event Assistance: Darla Fera 301-649-2601

These walk directions and maps may only be used in conjunction with a signed American Volkssport Association athletic waiver. All other uses are prohibited.

Silver Spring / Takoma Park Y2031

37. **RIGHT** onto Georgia Ave.

Note: At the corner of Silver Spring & Georgia Aves is the old firehouse. It is now a restaurant & brewery. **(9k)**

a. Cross Silver Spring Ave.

Note: In alley at Abyssinia Restaurant (green awning) is bust of Honorary "Mayor" of Silver Spring, Norman Lane.

38. **Cross and RIGHT** onto Thayer Ave. to our start/finish at the Safeway.

Thank you for walking our Sugarloafer Seasonal Event today!

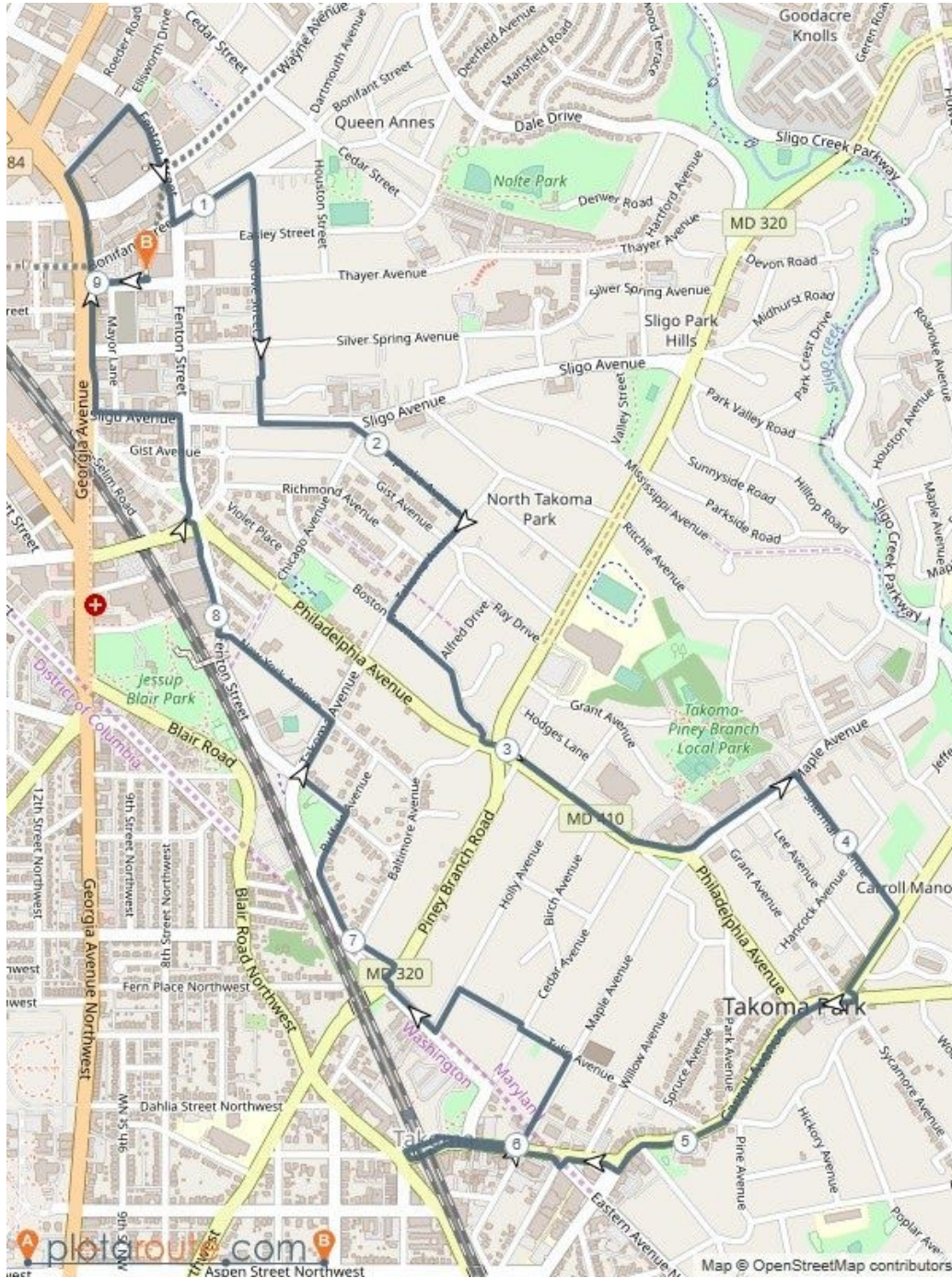
We hope you enjoyed this trail.



In Case of Emergency: Dial 911
For Event Assistance: Darla Fera 301-649-2601

These walk directions and maps may only be used in conjunction with a signed American Volkssport Association athletic waiver. All other uses are prohibited.

Silver Spring / Takoma Park Y2031



10k Map

10

Copyright 2020 Seneca Valley Sugarloafers Volksmarch Club

Revision Date: May 31, 2020



In Case of Emergency: Dial 911
For Event Assistance: Darla Fera 301-649-2601

These walk directions and maps may only be used in conjunction with a signed American Volkssport Association athletic waiver. All other uses are prohibited.

Silver Spring / Takoma Park Y2031

Silver Spring

10k, 5k (6.2, 3.1 miles) – AVA rating 2A

Restrooms are available at the Safeway and in shops along the walk.

1. From the front of the Safeway.
2. **LEFT** to take steps to Thayer Ave.
3. **RIGHT** onto Thayer Ave.
4. **RIGHT** onto Georgia Ave.
 - a. Cross Bonifant St.
5. **LEFT** onto Wayne Ave. at the traffic light.
 - a. Cross Ramsey Ave.
6. **LEFT** onto Colesville Rd. at the traffic light.
 - a. Pass Paul S. Sarbanes Transit Center.
 - b. Pass Silver Spring Metro Station.
 - c. Cross under Metro Rail bridge.
7. **LEFT** onto East-West Hwy (MD 410 East).
 - a. Pass NOAA buildings (on left).
 - b. Pass sculpture of a Hand with 4 Birds.
8. **RIGHT** at 2nd crosswalk of Blair Mill Rd. intersection to cross East-West Hwy to Acorn Park. Follow the slate walkway through the park.

Note: The community of Silver Spring derives its name from a Mica flecked sparkling spring which existed in the immediate area & is now commemorated in this park. The rustic acorn shaped gazebo is typical of lawn structures dating from early to mid-19th century and is believed to have been on Blair's estate. Restored in 1997 through a public-private partnership, the park will continue to provide beauty in the community of Silver Spring.
9. **RIGHT** at the murals.
 - a. Cross Kennett St. to view the Old Blair Post Office site.
 - b. Return to Kennett St.
10. **RIGHT** onto Kennett St.
 - a. Pass Parking Garage (on right).
11. **LEFT** at "T" intersection onto 13th St.
12. **LEFT** onto Georgia Ave. at traffic light.
13. **Cross and LEFT** onto East-West Hwy. at next traffic light. (no sign)
14. **RIGHT** at Blair Mill Way (blue and red blocks on the walkway).
15. **RIGHT** at first alley (Arts Alley).
16. **RIGHT** onto Georgia Ave.
17. **LEFT** at East-West Hwy. to cross Georgia Ave.
18. **Immediate RIGHT** to cross Burlington Ave. to continue on the left side of Georgia Ave.
 - a. Pass Montgomery College.
 - b. Cross King St.
 - c. Cross Jesup Blair Dr.
 - d. Ignore 1st entrance into Jesup Blair Park.

Note: Storyboard on right side of entrance beyond leaves/acorns sculpture - William L Chaplin Arrested !!
19. **Enter** Jessup Blair Park through the main entrance (2nd entrance - green sculpture of leaves & acorns)

Note: Civil War plaque on right at bottom of steps.
20. **RIGHT** onto asphalt path at bottom of steps.
 - a. Pass bench (on right).
 - b. Follow the main path counter-clockwise around the athletic field (ignore paths to the left and right).
21. **RIGHT** at next "Y" intersection away from the Jesup Blair House.
22. **RIGHT** to cross the pedestrian bridge over the Metro Rail tracks.



In Case of Emergency: Dial 911
For Event Assistance: Darla Fera 301-649-2601

These walk directions and maps may only be used in conjunction with a signed American Volkssport Association athletic waiver. All other uses are prohibited.

Silver Spring / Takoma Park Y2031

23. **LEFT** to exit the pedestrian bridge just after crossing the tracks. **Do not go all the way to the end of the bridge.**
24. **LEFT** onto Fenton St.
 - a. Cross King St. (no sign)
25. **Cross and LEFT** onto Burlington Ave.
 - a. Cross Selim Rd.
 - b. Cross over Metro Rail tracks.
26. **RIGHT** onto Georgia Ave. (Note the mosaics on the underside of the bridge)
 - a. Cross Sligo Ave.

Note: Old Silver Spring Firehouse at the corner of Silver Spring Ave. and Georgia Ave. is now a restaurant.

- b. Cross Silver Spring Ave.

Note: The bust of Honorary "Mayor of Silver Spring" Norman Lane - watch for the green awning for Abyssinia Restaurant

- c. Cross Thayer Ave.

27. **RIGHT** onto Bonifant St.

Note: Ethnic shops and restaurants area. There is a mural located on the side of Kefa Café which is on the opposite side at 963 Bonifant St.

**** **Decision Point** ****

** 5K Walkers

28. **RIGHT** onto Fenton St.
29. **RIGHT** on Thayer Ave to return to our start/finish at the Safeway.

** 10K Walkers

30. **LEFT** onto Fenton St.
 - a. Cross Bonifant St.
 - b. Cross Wayne Ave.
31. **Cross and RIGHT** onto Ellsworth Dr.
 - a. Cross Spring St/Cedar St.
 - b. Cross Woodside Pkwy.
 - c. Walk on left, portions of Ellsworth Dr have no sidewalks.
 - d. Cross Rowen Rd.
32. **Cross and LEFT** to use the sidewalk on the right side of Dale Rd. (6k)

33. **Cross and LEFT** at the traffic light onto Colesville Rd.
34. **RIGHT** onto Highland Dr. (Saint Luke Lutheran Church is on the right)
Note: There are NO sidewalks in this residential area, so keep to the left at all times.
35. **Stay RIGHT** at "Y" intersection to stay on Highland Dr.
 - a. Pass Watson Rd.
 - b. Cross Alton Pkwy.
 - c. Cross Pinecrest Cir.

Note: Little Free Library at 1203 Highland Dr.

- d. Cross Pinecrest Cir. again (7k)
- e. Cross Crosby Rd.

36. **RIGHT** onto Woodland Dr (sign on the left hidden by trees).
37. **LEFT** onto Grace Church Rd. Follow it to the front entrance of Grace Episcopal Church Cemetery on the left side of the church and Veterans' Memorial at the corner of Georgia Ave. & Grace Church Rd.

Note: Grace Church was founded in 1855. There is a Confederate Memorial which commemorates 17 Confederate soldiers that died in the battle of Fort Stevens and were re-interred here in the cemetery.

38. **Turn around & retrace your steps** back to Woodland Dr.
39. **RIGHT** onto Woodland Dr.
 - a. Cross Highland Dr.
40. **LEFT** onto Woodside Pkwy.
 - a. Cross Crosby Rd. (8k)
 - b. Cross Alton Pkwy.

Note: For Little Free Library, turn right onto Alton Pkwy. The Library is on the left at 9011 Alton Pkwy. The fifth house from the corner.

41. **RIGHT** onto Fairview Rd.
 - a. Cross N Mansion Dr.
 - b. Cross S Mansion Dr.
 - c. Cross N Noyes Dr.



In Case of Emergency: Dial 911
For Event Assistance: Darla Fera 301-649-2601

These walk directions and maps may only be used in conjunction with a signed American Volkssport Association athletic waiver. All other uses are prohibited.

Silver Spring / Takoma Park Y2031

- d. Cross Fairview Ct.
- 42. **LEFT** onto Spring St.
- 43. **Cross and RIGHT** onto Cameron St. (9k)
- 44. **LEFT** onto Fenton St.
- 45. **Cross and RIGHT** onto Colesville Rd (AFI Theater on left. Tours available when theater is not in use).
- 46. **LEFT** onto Georgia Ave.

Note: Clock on Lee Bldg at corner of Georgia Ave. & Colesville Rd

- a. Cross Ellsworth Dr.
 - b. Cross Wayne Ave.
 - c. Cross Bonifant St.
47. **LEFT** onto Thayer Ave. to our start/finish at the Safeway.

Thank you for walking our Sugarloafer Seasonal Event today!

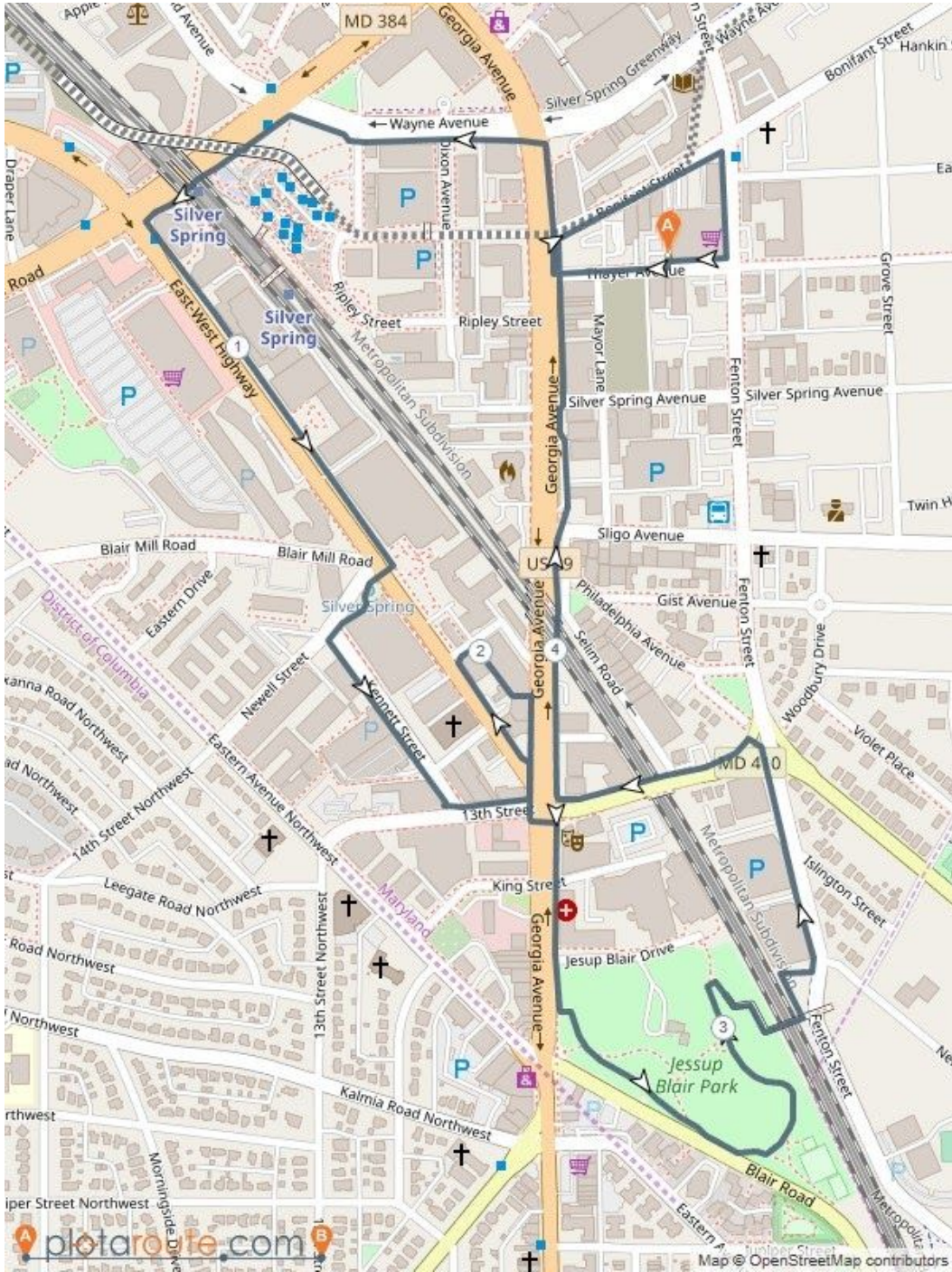
We hope you enjoyed this trail



In Case of Emergency: Dial 911
For Event Assistance: Darla Fera 301-649-2601

These walk directions and maps may only be used in conjunction with a signed American Volkssport Association athletic waiver. All other uses are prohibited.

Silver Spring / Takoma Park Y2031



5k Map

14

Copyright 2020 Seneca Valley Sugarloafers Volksmarch Club

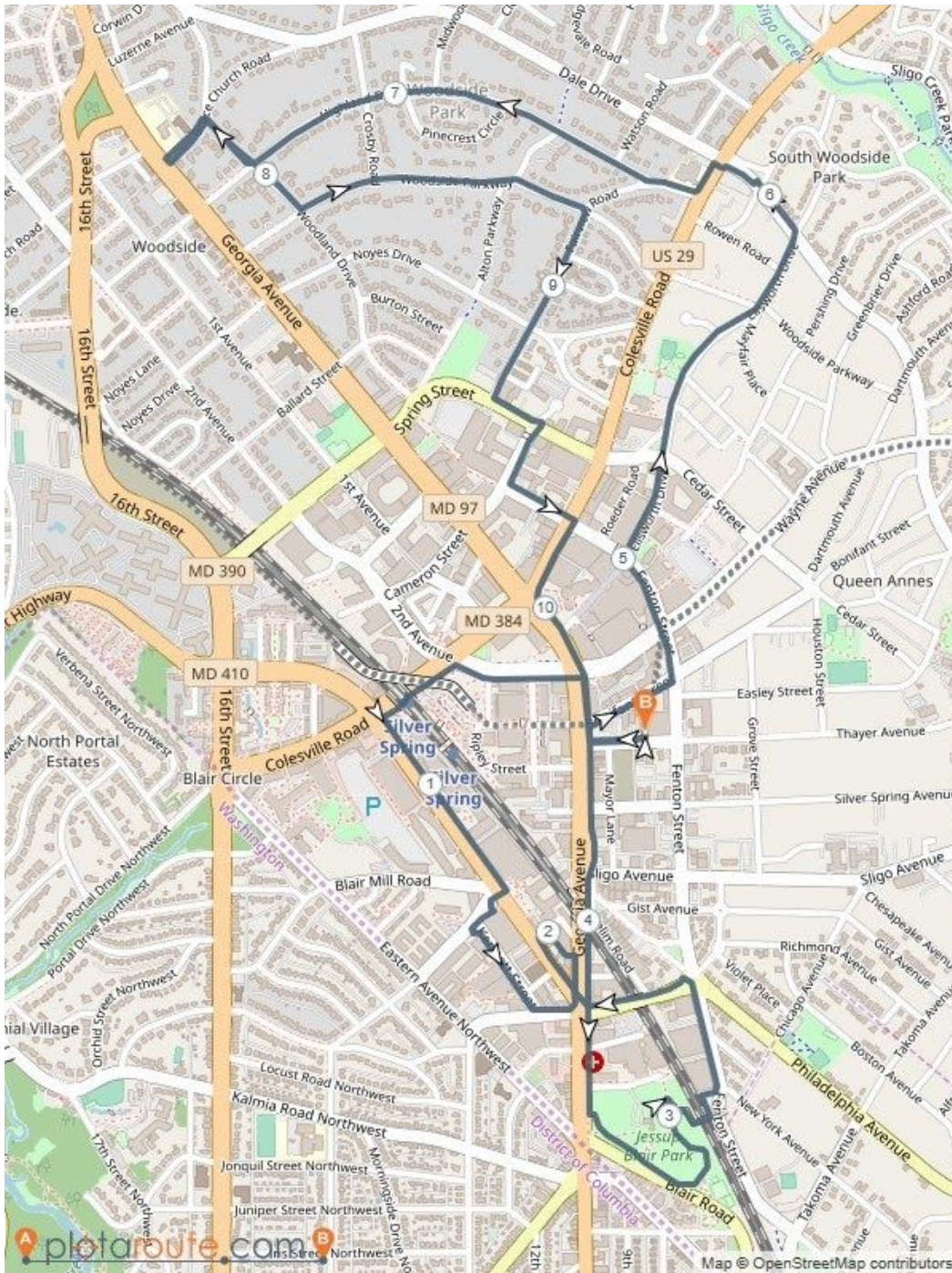
Revision Date: May 31, 2020



In Case of Emergency: Dial 911
For Event Assistance: Darla Fera 301-649-2601

These walk directions and maps may only be used in conjunction with a signed American Volkssport Association athletic waiver. All other uses are prohibited.

Silver Spring / Takoma Park Y2031



10k Map

15

Copyright 2020 Seneca Valley Sugarloafers Volksmarch Club

Revision Date: May 31, 2020



In Case of Emergency: Dial 911
For Event Assistance: Darla Fera 301-649-2601

These walk directions and maps may only be used in conjunction with a signed American Volkssport Association athletic waiver. All other uses are prohibited.

Silver Spring / Takoma Park Y2031

Sligo Creek (Alternative)

6k (3.7 miles) - AVA rating 2A

Restrooms are available at the Safeway and in shops along the walk.

1. From the front of the Safeway.
2. **LEFT** to take steps to Thayer Ave.
3. **RIGHT** onto Thayer Ave.
4. **RIGHT** onto Georgia Ave.
 - a. Cross Bonifant St.
5. **Cross and RIGHT** onto Wayne Ave.
 - a. Cross Cedar St.
 - b. Cross Springvale Rd.
 - c. Cross Cloverfield Rd.
 - d. Cross Greenbrier Dr.
 - e. Cross Dartmouth Ave.
 - f. Cross Dale Dr.
6. **RIGHT** to cross Wayne Ave. at Sligo Creek Pkwy.
7. **Continue** on the asphalt trail along the right side of the Parkway.
 - a. Cross wooden footbridge.
 - b. Pass a small playground (on left).
 - c. Cross wooden footbridge.
 - d. Carefully cross Piney Branch Rd. at crosswalk.
8. **RIGHT** and continue on the sidewalk ~150 feet.
9. **LEFT** at the asphalt path to return to the Sligo Creek Trail.
 - a. Cross 4 wooden footbridges.
10. **LEFT** at Park Valley Rd (no sign) (3.5k).
11. **Cross** Park Valley Rd to asphalt trail after crossing stone bridge.
 - a. Pass parking lot on left & playground (on right).
 - b. Cross wooden footbridge.
12. **RIGHT** at a small parking lot, with a county trash bin on the left side of the trail.

If you cross another foot bridge and come to Maple Ave, you've gone too far. Turn around and after crossing the footbridge, LEFT at a small parking lot.
13. **Immediate RIGHT** onto Hilltop Rd (ignore Mississippi Ave. on the left).

Note: Cinder block house on right with turquoise framing & large circular picture window.

 - a. Pass Parkside Rd.
 - b. Cross Park Crest Dr.
 - c. Pass Boulder Ln.
14. **LEFT** onto Park Valley Rd. (no sidewalks).
 - a. Cross Piney Branch Rd.
15. **RIGHT** and then **immediately curve LEFT** onto Sligo Ave. (5k).
 - a. Cross Mississippi Ave.

Note: Episcopal Church of the Ascension & Ascension House, 633 Sligo Ave, on right.

 - b. Cross Ritchie Ave.
 - c. Cross Chicago Ave
 - d. Cross Chesapeake Ave.
16. **Cross and RIGHT** onto Fenton St.
 - a. Cross Sligo Ave.
 - b. Cross Silver Spring Ave.
17. **LEFT** onto Thayer Ave. to return to Safeway, our start/finish.

Thank you for walking our Sugarloafer Seasonal Event today!

16

Copyright 2020 Seneca Valley Sugarloafers Volksmarch Club

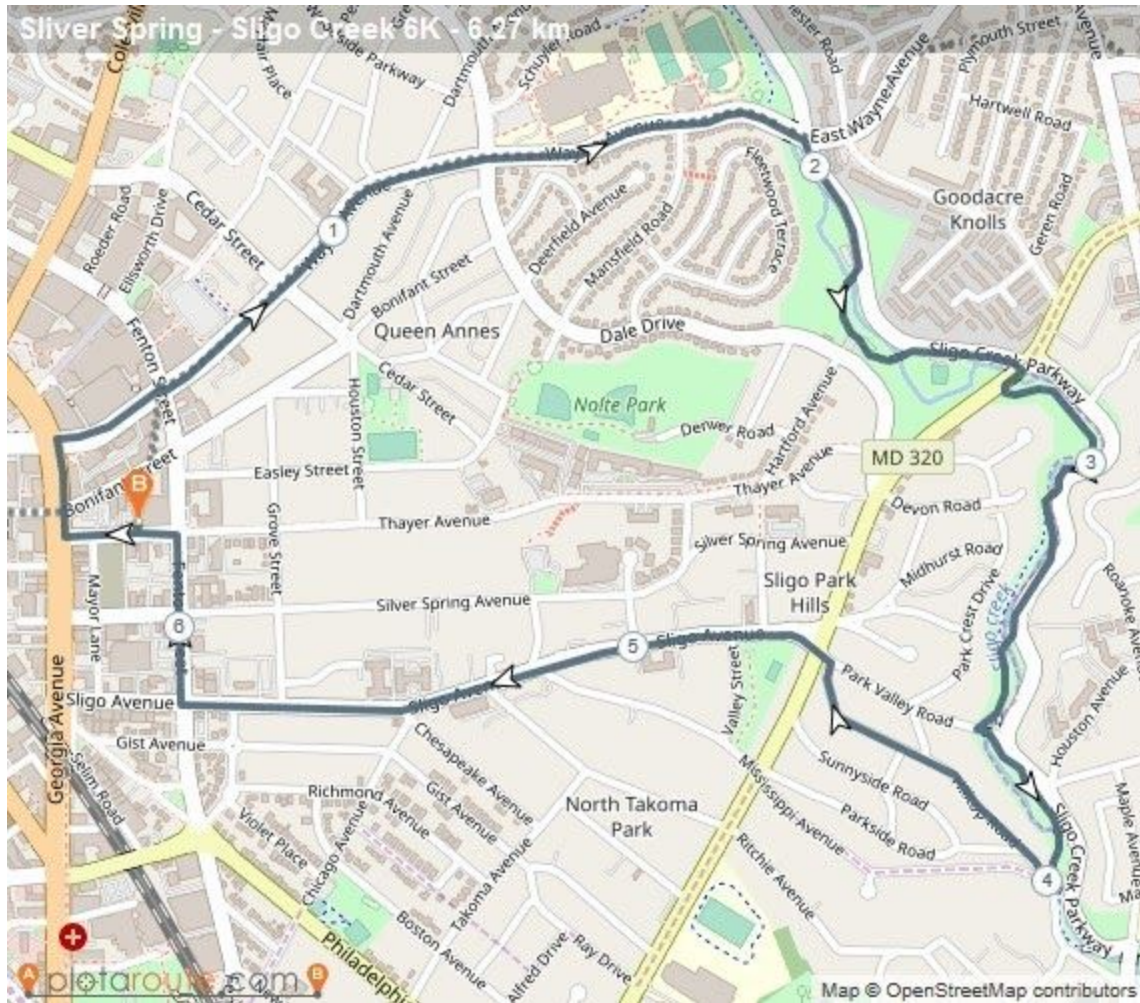
Revision Date: May 31, 2020



In Case of Emergency: Dial 911
For Event Assistance: Darla Fera 301-649-2601

These walk directions and maps may only be used in conjunction with a signed American Volkssport Association athletic waiver. All other uses are prohibited.

Silver Spring / Takoma Park Y2031



In Case of Emergency: Dial 911
For Event Assistance: Darla Fera 301-649-2601

These walk directions and maps may only be used in conjunction with a signed American Volkssport Association athletic waiver. All other uses are prohibited.

Silver Spring / Takoma Park Y2031

Sligo Creek (Alternative)

10k (6.2 miles) - AVA rating 2A

Restrooms are available at the Safeway and in shops along the walk.

1. From the front of the Safeway.
2. **LEFT** to take steps to Thayer Ave.
3. **LEFT** onto Thayer Ave.
4. **LEFT** onto Fenton St.
 - a. Cross Bonifant St.
5. **Cross and RIGHT** onto Wayne Ave.
 - a. Cross Cedar St.
 - b. Cross Springvale Rd.
 - c. Cross Cloverfield Rd.
 - d. Cross Greenbrier Dr.
 - e. Cross Dartmouth Ave. **(1k)**
 - f. Cross Dale Dr.
 - g. Pass Sligo Cabin Park playground (on left).
6. **Immediate LEFT** onto Sligo Creek Trail. **If you get to Sligo Creek Pkwy, you have gone too far.**
7. **RIGHT** at the "T" intersection and cross the footbridge over Sligo Creek.
8. **Immediate LEFT** to remain on the trail. Ignore all side trails.
 - a. Carefully cross Colesville Rd.
 - b. Pass the footbridge on the left.
9. **LEFT** just before the 1st parking area after Colesville Rd. and cross the footbridge to remain on the Sligo Creek Trail.
10. **Immediate RIGHT** to remain on the trail.
 - a. Pass the side trail to the left.
 - b. Pass the side trail and footbridge to the right.
11. **LEFT** at the next side trail into the residential area at Crosby Rd. & Flora Ln. **Do not cross the 2nd footbridge.**
12. **Cross** Flora Ln./Crosby Rd. to sidewalk.
13. **Straight** to follow Flora Ln.
 - a. Cross Pin Oak Dr.
 - b. Cross Flora Terrace.
14. **Straight** onto the footpath for a short distance through a wooded area. Path ends at Columbia Blvd (road with grassy median strip --- **DO NOT** take this road).
15. **RIGHT** onto Flora Ln. (no sign).
 - a. Cross Flora Ct.
 - b. Cross Lansdowne Way. **(5k)**
 - c. Cross Boyer Pl.
16. **LEFT** onto Woodland Dr.
 - a. Cross White Oak Dr.
17. **LEFT** onto Russell Rd.
 - a. Cross Black Oak Ln.
 - b. Cross Black Oak Ct.
18. **Cross and RIGHT** onto Columbia Blvd.
 - a. Pass Red Oak Dr. **(6k)**
 - b. Pass Live Oak Dr.
19. **Cross and LEFT** onto Dale Dr. (right-side sidewalk).
20. **Veer RIGHT** onto Woodland Dr.
 - a. Cross Luzerne Ave.
21. **Veer LEFT** to remain on Woodland Dr at Grace Church Rd. ***If you pass Grace Episcopal Church or come to Georgia Ave, turn around. At the next intersection/stop sign, turn right to be on Woodland Dr.***
 - a. Cross Highland Dr.
22. **LEFT** onto Woodside Pkwy.
 - a. Cross Crosby Rd. (street sign on left side behind trees). **(7k)**
23. **RIGHT** onto Alton Pkwy.

18

Copyright 2020 Seneca Valley Sugarloafers Volksmarch Club

Revision Date: May 31, 2020



In Case of Emergency: Dial 911
For Event Assistance: Darla Fera 301-649-2601

These walk directions and maps may only be used in conjunction with a signed American Volkssport Association athletic waiver. All other uses are prohibited.

Silver Spring / Takoma Park Y2031

24. **LEFT** onto Noyes Dr.
25. **RIGHT** onto Fairview Rd.
 - a. Cross Fairview Ct.
26. **LEFT** onto Spring St.
27. **RIGHT** onto Cameron St. **(8k)**
 - a. Cross Fenton St.
28. **LEFT** onto Fenton St.
 - a. Carefully cross Colesville Rd.
29. **RIGHT** onto Ellsworth Dr.
Note: Clock on Wayne Ave. Garage entrance on Ellsworth Dr.
30. **LEFT** onto Georgia Ave.
 - a. Cross Wayne Ave.
 - b. Cross Bonifant St. **(9k)**
 - c. Cross Thayer Ave.
31. **LEFT** onto Silver Spring Rd.
Note: FireStation Restaurant is across the road (on the right).
32. **LEFT** onto Fenton St.
33. **LEFT** onto Thayer Ave. to return to Safeway, our start/finish.

*Thank you for walking our Sugarloafer
Seasonal Event today!*

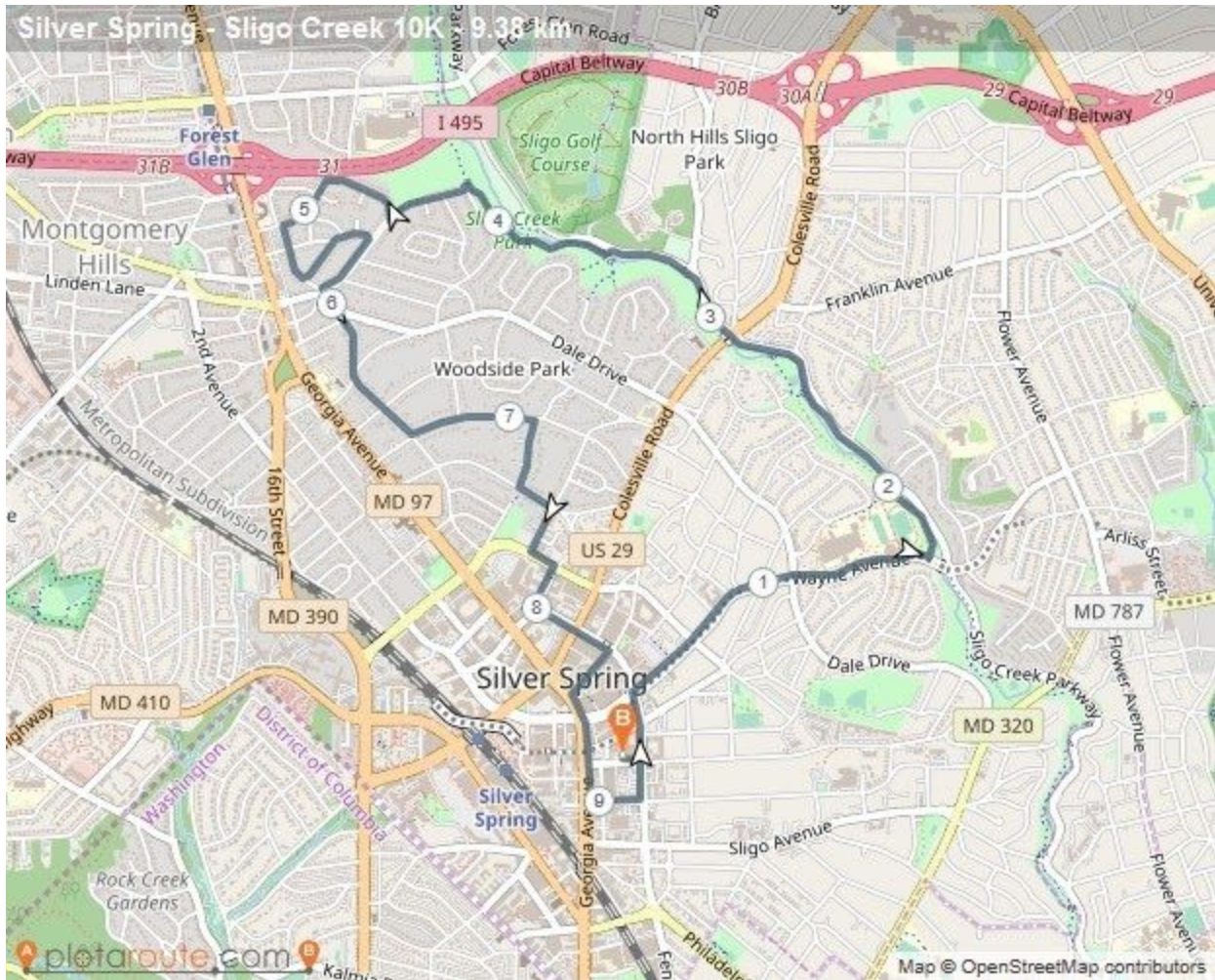
We hope you enjoyed this trail.



In Case of Emergency: Dial 911
For Event Assistance: Darla Fera 301-649-2601

These walk directions and maps may only be used in conjunction with a signed American Volkssport Association athletic waiver. All other uses are prohibited.

Silver Spring / Takoma Park Y2031



20

Copyright 2020 Seneca Valley Sugarloafers Volksmarch Club

Revision Date: May 31, 2020



In Case of Emergency: Dial 911
For Event Assistance: Darla Fera 301-649-2601

These walk directions and maps may only be used in conjunction with a signed American Volkssport Association athletic waiver. All other uses are prohibited.

Silver Spring / Takoma Park Y2031

Internet Resources

Silver Spring, Maryland: https://en.wikipedia.org/wiki/Silver_Spring,_Maryland

Takoma Park, Maryland: https://en.wikipedia.org/wiki/Takoma_Park,_Maryland

Geographic region: [https://en.wikipedia.org/wiki/Piedmont_\(United_States\)](https://en.wikipedia.org/wiki/Piedmont_(United_States))

Club Information: [Seneca Valley Sugarloafers Volksmarch Club](#)



In Case of Emergency: Dial 911
For Event Assistance: Darla Fera 301-649-2601

These walk directions and maps may only be used in conjunction with a signed American Volkssport Association athletic waiver. All other uses are prohibited.