

NACHES LOOP and DEWEY LAKE HIKE

Please note: The Online Start Box (OLSB) system does not deduct any walking fee from a walker's Event Bank until they have submitted walk completion information including the date the event was walked, the distance walked, and the selection of applicable special programs that walker is participating in. (Nevertheless, a fee of \$2 for a downloaded pdf is deducted from the user's Event Bank when the pdf is downloaded. Later, any pdf fees are credited back to a walker's Event Bank when he/she submits the walk completion information as a paying for credit walker.)

TABLE OF CONTENTS

- 1. Event Information and pictures of the trail.**
- 2. Walk Directions – includes driving directions to the start.**
- 3. Map of entire route (11Km)**
- 4. Map of the 7Km (titled as 6Km) route.**
- 5. AVA and Washington State Special Programs Checklist**
- 6. Award Patch**
- 7. Four Plus Foolhardy Folks Information**
- 8. Other Hikes on the Pacific Crest Trail**

EVENT INFORMATION


**Point of Contact: Nancy Wittenberg, newittenberg@gmail.com
253-841-0580 (home), 253-208-1331 (cell)**

This hike is perfect for newcomers to the mountain environment and for those who like a bit more challenge, as well. Very little elevation change (700 feet) if you do the short version (7K). If you include the trip down to Dewey Lakes, you lose and regain 900 feet and add about 4K (for a total of 11K). Enjoy beautiful trails, gorgeous wild flowers and amazing views of Mt. Rainier all along the return. **Remember, you're in the mountains (trail starts at 5400 feet), so be prepared for changing weather conditions. Carry extra clothes, snacks and water). Sunscreen, a hat and bug repellent are good ideas.** Please check current weather and trail information: **Mount Rainier National Park** website link <http://www.nps.gov/mora>.



Mount Rainier from the west flank of Naches Peak on the Naches Loop Trail.

Dewey Lake from the viewpoint.



Wildflowers on the Naches Loop West flank.

Four Plus Foolhardy Folks

Naches Loop and Dewey Lake Y2050, Rated 3C, 11Km, 7Km Pacific Crest Trail (PCT) and Mt Rainier National Park

Copyright © 2017 Four Plus Foolhardy Folks

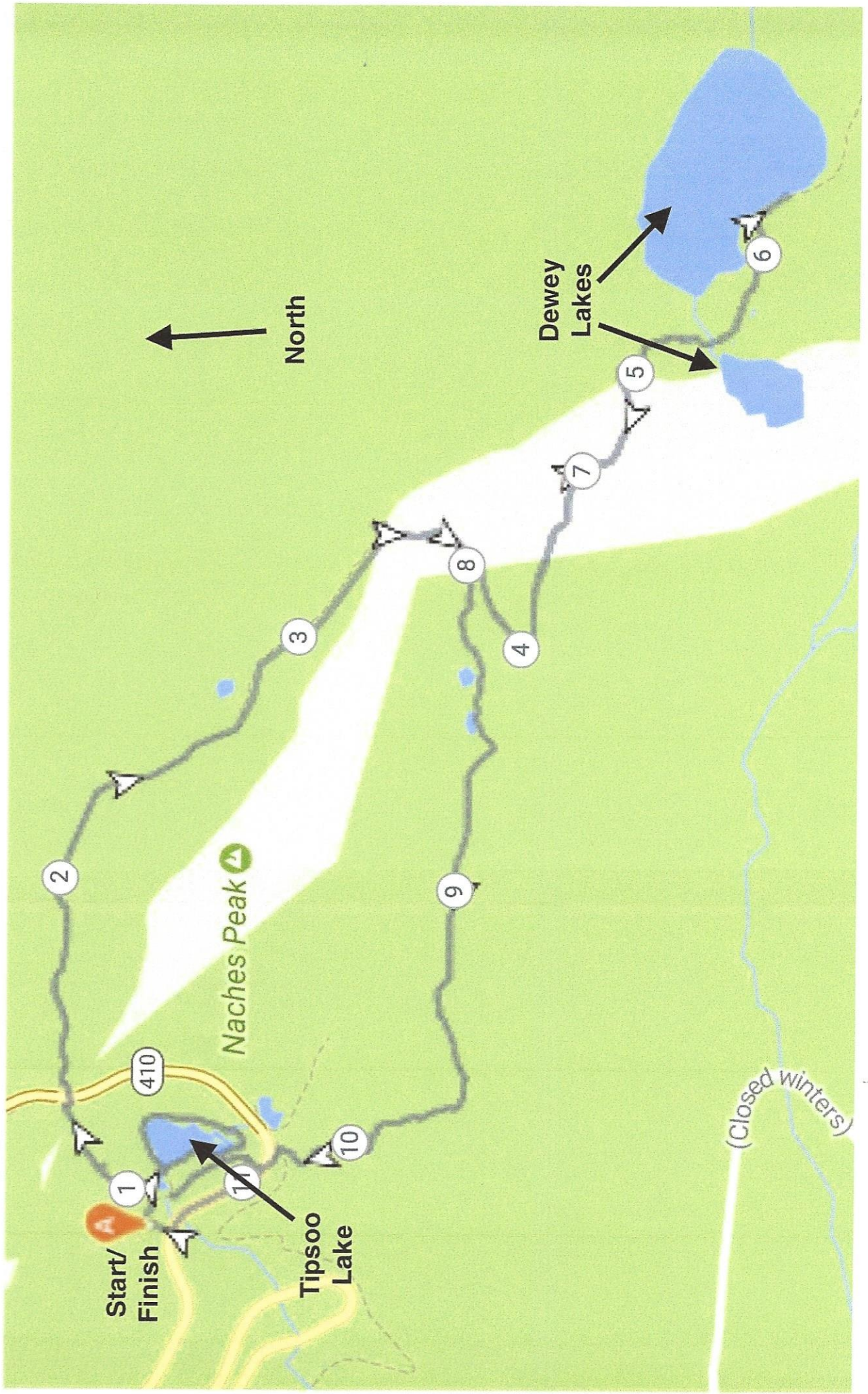
Driving Directions: National Parks Pass, Golden Eagle Pass or a USFS Northwest Forest Pass per car required for parking. You can get one at the Enumclaw Ranger Station. From Enumclaw drive east on Washington SR410 (Chinook Pass Highway) to Chinook Pass (44 miles). Park at the Tipsoo Lake Parking area 0.3 miles **east** of summit on **Left**. From Yakima area drive west on US12 and SR410 (66 miles) crossing Chinook Pass 0.3miles to the Tipsoo Lake Parking area on **Right**. **The only restroom is here.**

1. From the Tipsoo Lake parking lot (5000'), facing away from highway, take the trail from the NE corner (upper left) of the parking lot down to Tipsoo Lake and **continue clockwise** all the way around the lake to the "Y" intersection near the parking lot.
2. **Right at the "Y"** up the hill through a small thicket of trees on the Naches Loop Trail to the PCT junction at the summit of the pass (5400').
3. **Right** onto the PCT. **Left** and cross to the south side of the Chinook Pass highway over the footbridge to the trail junction.
4. **Straight** on the PCT around the northern flank of Naches Peak. **You leave Mt. Rainier National Park and enter the William O. Douglas Wilderness in Yakima County.**
5. **Continue** on the PCT with views opening up as you ascend to a small pass overlooking Dewey Lake. Pause to enjoy the view.
6. **Continue** a short distance past this viewpoint re-entering Mt. Rainier National Park, to a "T" junction with the Naches Loop Trail.
7. **7KM route:** To complete the 7 Km route, **turn right** on the Naches Loop Trail and go to #12.
8. **11Km Continues:** **Left** on the downhill PCT trail to Dewey Lakes wilderness area. The trail works its way on open slopes with loose rock, then switchbacks through a thick stand of trees before opening out. You will cross several boardwalks above fragile vegetation.
9. At the sign to the campground **continue right** along the lake. Find a good spot for lunch and rest a while.
10. **Turn around** and retrace your steps uphill to the Naches Loop Trail Junction. (6000')
11. **Straight** ahead now on the Naches Loop Trail.
12. **7Km joins:** **Continue** on the Naches Loop Trail. You will be traversing the western side of Naches Peak with great views of Mount Rainier (if weather cooperates) and by a small tarn (seep).
13. **Continue** on the PCT to SR410.
14. **Carefully** cross over SR410.
15. **Left** along the road shoulder and right through the guard rail onto the trail.
16. **Left** on the trail back to the parking lot and the finish.

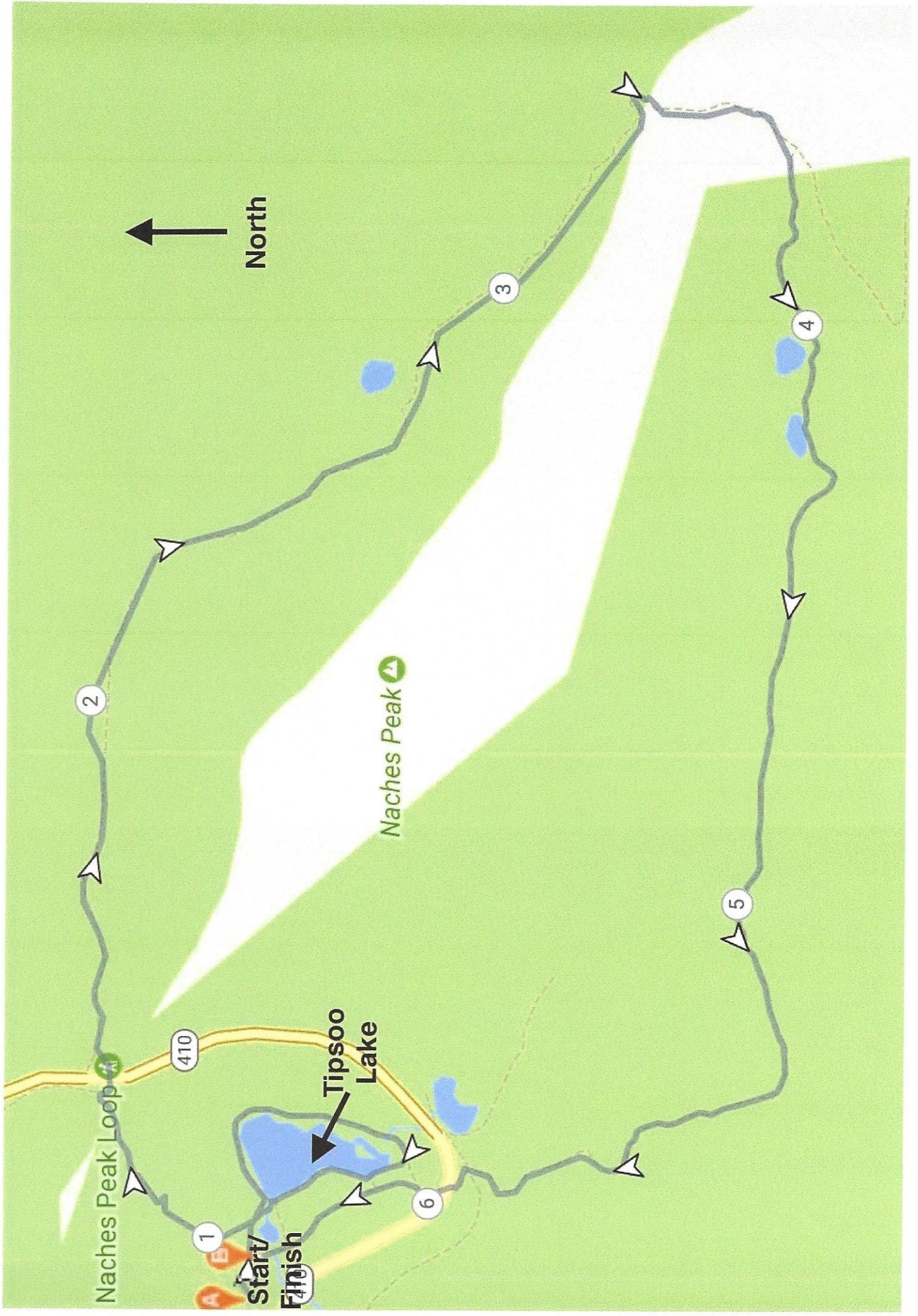
Emergency 911 will work the closer you are to SR410. Check current weather conditions – see Information page. POC – Nancy Wittenberg, 253-208-1331(c)

These instructions may only be used if you registered at this currently sanctioned AVA event.

plotaroute.com - Naches 11K Route (11.310 km)



plotaroute.com - Naches 6K Route (6.343 km)



AVA and WASHINGTON STATE SPECIAL PROGRAMS CHECKLIST

WALK NAME Naches Loop and Dewey Lake – Pacific Crest Trail NUMBER -- Y2050		
WASHINGTON STATE SPECIAL PROGRAMS		
39 COUNTIES [Ongoing]	Pierce County, Yakima County	
AVA SPECIAL PROGRAMS		
50 STATES/51 CAPITALS	[Ongoing]	WASHINGTON STATE
BRIDGES – SPANNING THE USA	[2016-2018]	Footbridge over SR410
NATIONAL PARKS	[2016-2018]	Mt. Rainier National Park
PACIFIC CREST TRAIL	[2018--]	Doing this trail will count when this national challenge is official.
VOLCANOS	[2015-2017]	Mount Rainier
WALK THE USA A - Z	[ongoing]	"M"

AWARD



If you have registered through the Online Start Box for credit and would like a 100% embroidered Patch, designed by Dorman Batson, send \$4.50 (check payable to Fourplus Foolhardy Folks) to the POC, Nancy Wittenberg:

**Nancy Wittenberg
12626 129th St E
Puyallup, WA 98374**

Four Plus Foolhardy Folks Information

Please check out the club's website for more information about Four Folks Foolhardy Folks Volkssport club and its events:

www.fourplushikers.weebly.com

Four Plus has the following additional Seasonal Events (July 1 to September 30) and Hawaii Year Rounds that you can register for remotely by email or US Mail. The Naches Loop trail is the only one that uses the Online Start Box.

Washington State Seasonal Events:

Skyline Trail – Mount Rainier
Sherman Loop Trail South -- Republic
Sherman Pass (Kettle Crest) Trail North – Republic

Wyoming Seasonal Events

Yellowstone National Park:

Fairy Falls/Imperial Geyser
Mt. Washburn

Grand Teton National Park:

Jenny Lake/Cascade Canyon
Two Ocean Lake

Montana Seasonal Events (New for 2018)

Glacier National Park:

West Glacier – Highline Trail
East Glacier – Grinnel Glacier Trail

Maui – Hawaii – Year Round events

Haleakala Crater – Sliding Sands Trail
Lahaina City – Historic Whaling Port
Hana – Kuloa Loop
Kehei – Cape Hanamanoia Lava Flow – Kings Highway

PACIFIC CREST TRAIL (PCT) AVA SANCTIONED HIKES

WASHINGTON:

NACHES LOOP and DEWEY LAKE –Y2050 – Four Plus Foolhardy Folks

KENDALL KATWALK – Y0786

GILLETTE LAKE – Y2294

OREGON:

TIMOTHY LAKE – Y1514

HERMAN CREEK PINNACLES – Y1677

CALIFORNIA:

CARSON PASS – Y0880

DONNER PASS – Y1038

ROUND VALLEY/SALT RIDGE – Y0983

WHITEWATER – Y0975

Find other walks and hikes on the AVA website – www.ava.org.