

**Crisfield Maryland 10K and 5K Walks Y2162**

Table of Contents

Driving Directions

10K Trail Directions and Maps

5K Trail Directions and Maps

Internet Resources

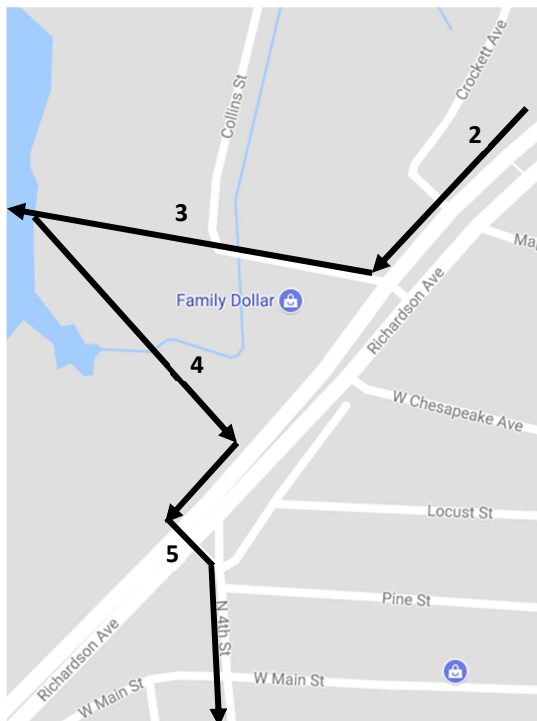
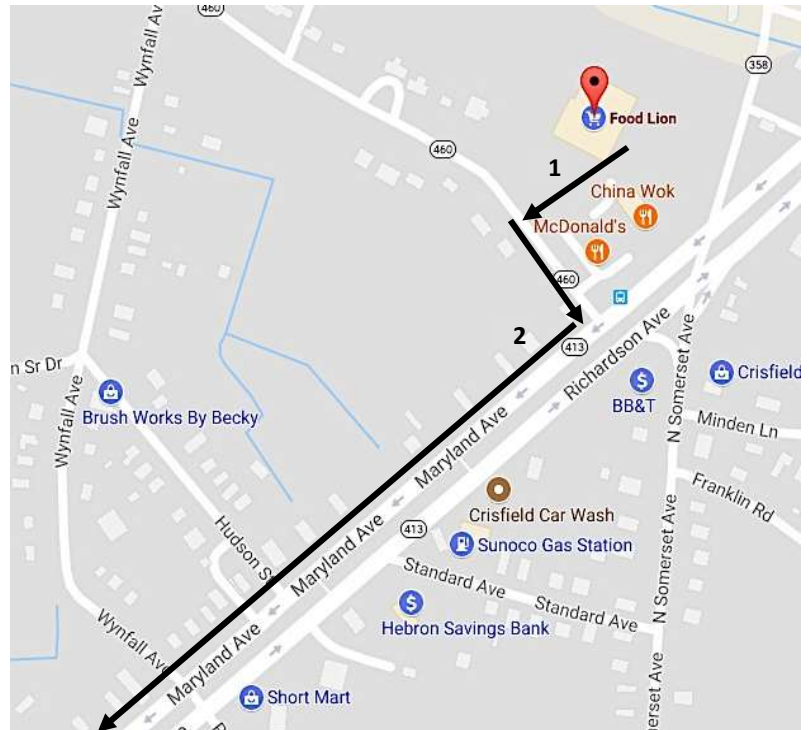
**Crisfield 10K and 5K Walks Y2162**  
**Driving Directions**

Here are the directions from Annapolis: Take US 50 East, towards Ocean City, 47 miles to Salisbury where US 13 South joins US 50 East as it bypasses Salisbury for 13 miles, then when they split, continue south on US 13 for 23 miles. Turn right on MD413 for 13 miles to Crisfield, until you reach Jacksonville Rd, Rt 358. Turn right, then immediately left into the Food Lion parking lot.

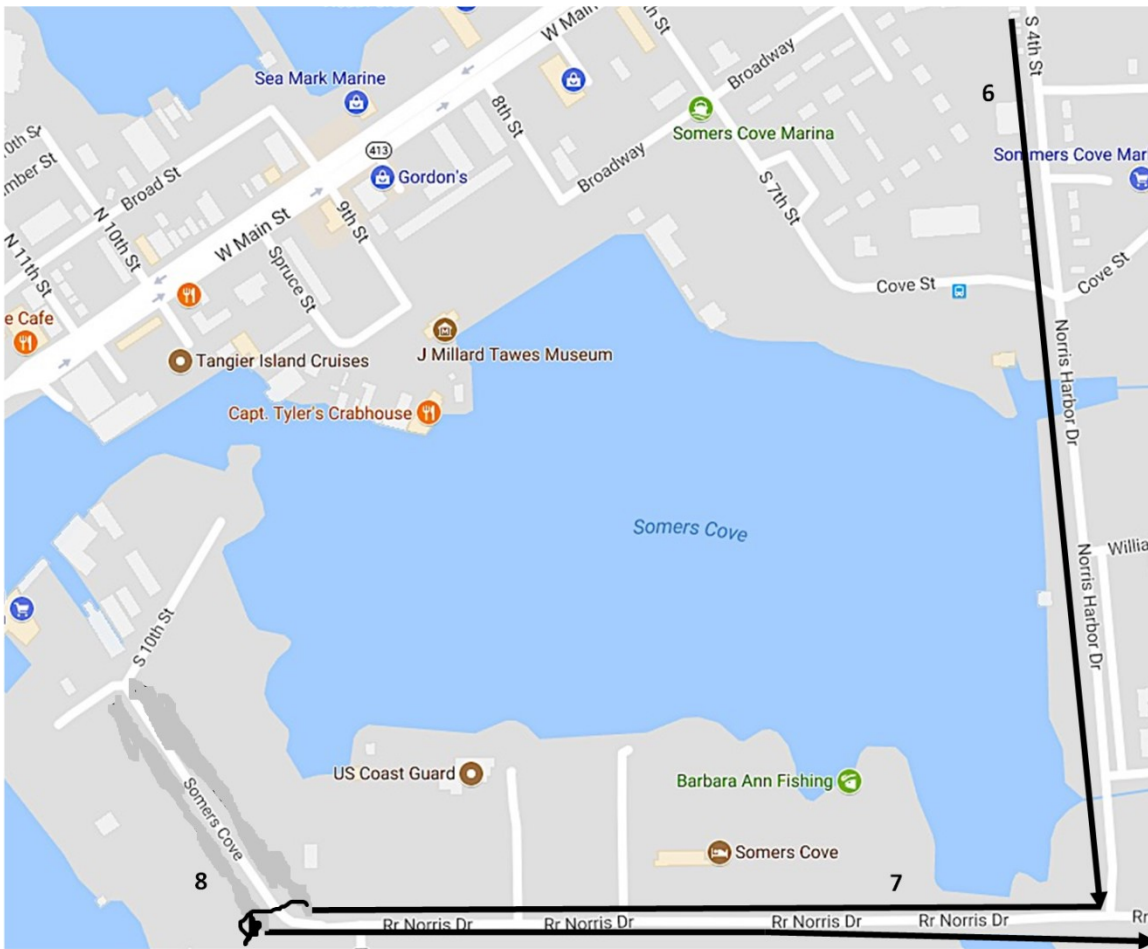
There are limited lodging facilities in Crisfield. Better lodging choices are in Princess Anne, north on US 13. Lots of good places to eat in Crisfield, though; the locals use the Water's Edge Cafe, down at the very end of Rt 413 at the ferry harbor (not on the trail). Use the links on the Internet Resources page for restaurant and lodging advice.

## Crisfield 10K Walk Y2162

1. Facing Food Lion, turn **left** to walk behind China Wok and McDonald's to the side street (Hall Highway, no sign). Cross and turn **left**, walk to the Stop sign on Maryland Avenue (also called Richardson Ave, Rt 413).
2. Turn **right** and walk towards downtown, passing several side streets, to Collins Street.



3. Turn **right**, walk past the Public Library to Crisfield Municipal Park. Walk straight ahead onto the pier, at least past the marshes (you may go further if you like), then turn around and return to the park.
4. Cross the gravel area and veer **right** to the boardwalk and bridge through the marsh. Walk towards the gazebo, passing the large wind turbine that supplies 2/3 of Crisfield's power, to return to the sidewalk on Maryland/Richardson Ave.
5. Turn **right** and walk to the first brick crosswalk; turn **left** and carefully cross the road. Turn **left**, then a quick **right** onto N. Fourth Street (sign appears a few meters in). Walk on the right side, passing several side streets and St Paul AME church to Cove St (2.4K).

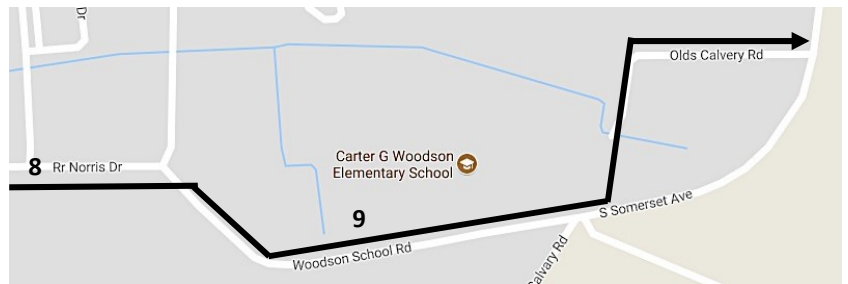


6. Cross Cove St and continue on the right side (now called Norris Harbor Drive) with a view of Somers Cove Marina on your right. Walk to the road's end at a T-intersection.

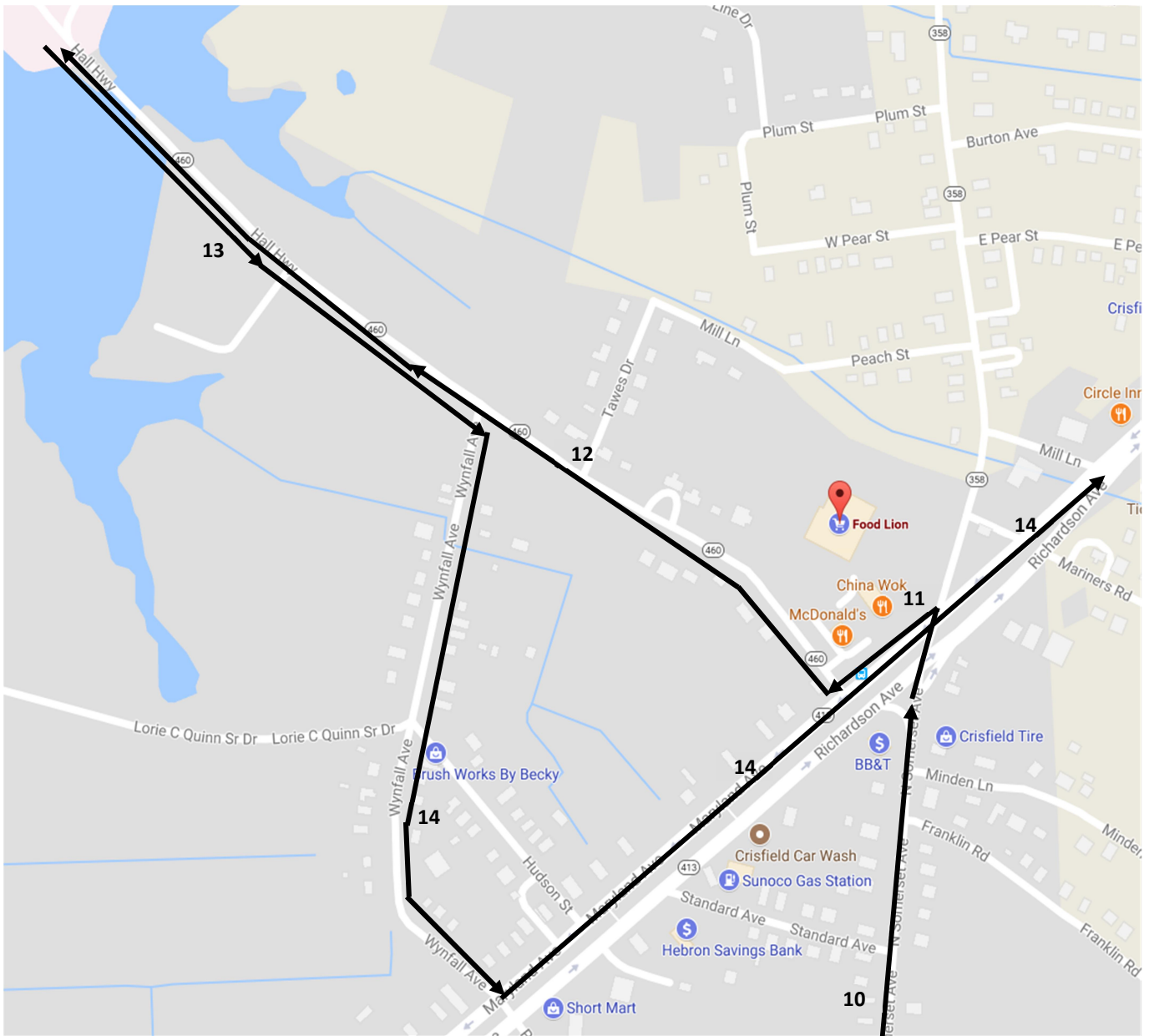
7. Turn **right** on Norris Drive. You'll have marshes on both sides, so watch for wildlife. Continue past Somers Cove Motel and the Coast Guard station on your right. Walk up to the sign for the tall condo ahead of you (Tangier Sound, 3.2K).

8. Turn around and return to the T-intersection. Continue straight ahead on Norris Drive, then veer **right** onto Woodson School Road (no sign). *Walk on the left side* and watch for cars coming around the bend.

9. Pass Woodson Elementary School on your left, then cross and turn **left** into the school's entrance road, just past the brick school sign and calendar. Pass the loop to the school on your left, then veer **right** onto a short gravel road with a "No Trucks" sign. When you reach the paved road (Olds Calvary Rd, no sign), cross and turn **right**; walk to the Stop sign at N. Somerset Avenue.



10. Turn **left** on the sidewalk and continue for several blocks, passing several side streets and the Baptist Temple. At Chesapeake Avenue, you'll pass a cemetery with a large group of military gravestones across the front (5.3K). Continue up N. Somerset Ave, passing Crisfield High School.



11. At Maryland/Richardson Ave (Rt 413), use the crosswalk to carefully cross to the Crisfield Plaza sign; you'll see Food Lion but you're not done yet! Turn **left** on the sidewalk, past McDonalds (restrooms), and walk to Hall Highway (Rt 460, 6.2K).

12. Cross and turn **right** on Hall Highway, continuing for several blocks. Note: you may have to cross the road to avoid large puddles that often overflow onto the sidewalks, on both sides of the road. Daugherty Creek is on your left. When you reach the bridge, *be sure you're on the left side* as you cross. Continue to the large Minnie Daugherty Tawes Memorial on the other side, in front of the McCready Hospital (restrooms).

13. Turn around, return across the bridge and partway down Hall Highway. Cross and turn **right** on Wynfall Avenue (7.7K).


14. Pass Hudson Street and continue to Maryland/Richardson Ave. Turn **left** and continue, passing Hudson St and Hall Highway. Use the crosswalk to carefully cross Jacksonville Rd (Rt 358) and continue until you reach a 3-bay yellow garage on the left, for the local ambulance and rescue squad.



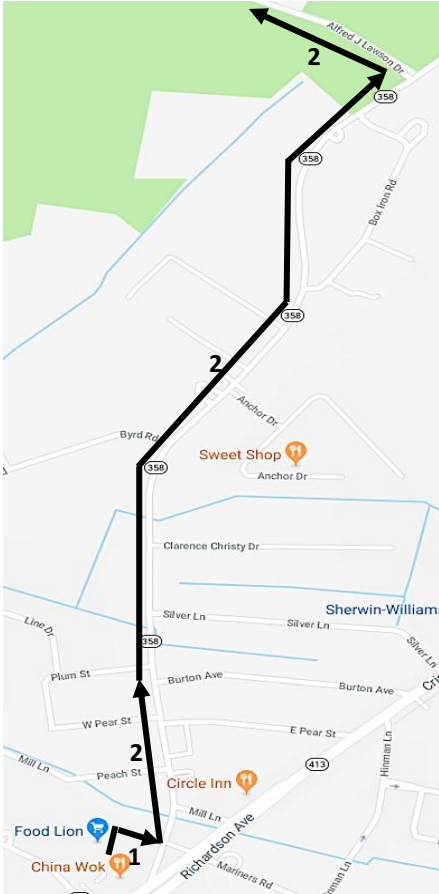
15. Turn **left** on the road (Mill Lane, no sign) *in front* of the garage doors of the Lower Somerset Ambulance & Rescue Squad, and walk to the Stop sign. Carefully cross Jacksonville Rd and turn **right** to walk along Jacksonville Rd to Plum St. Turn **left** and walk straight ahead as the road bends to the left. At some point, it becomes West Pear St. Continue on the left side until it ends at Jacksonville Rd.

16. Turn **right** to cross W. Pear St and walk along Jacksonville Rd back to the Food Lion. We hope you enjoyed your visit to Somerset County!

These walk directions and maps may only be used in conjunction with a signed American Volkssport Association athletic waiver. All other uses are prohibited.

	In case of Emergency: Dial 911
	Event related assistance:
	Darrell Neily: 301-466-4547

## Crisfield 5K Walk Y2162



1. Facing Food Lion, turn **right** and walk to the end of the shopping center, towards the water tower. Cross the entrance road and turn **right** to walk to Jacksonville Road (Rt 358).
2. Turn **left** on the sidewalk and continue for 1.2Km, passing several side streets on the left, until you reach Alfred J. Lawson Drive, the entrance to Janes Island State Park. Turn **left** and walk along the left side.

3. When you come upon two large brown pipes sticking up from the ground on your left, turn **right**, carefully cross the road, and walk to the kiosk next to an easy natural trail, the Whitetail Trail. Continue on the trail until you cross a bridge over a small creek/canal.
4. Immediately turn **left** and continue on the Fire Trail (no sign), with the water on your left, as the trail crosses one unmarked trail and ends at a paved road.
5. Carefully cross the road and continue straight ahead on a paved road that wanders through Campground B.



- When you get to site #19, leave the paved road and continue straight ahead through a few trees to the water, Daugherty Creek Canal. Janes Island is across the canal from you, a popular place for canoeing and kayaking.
6. At the canal, turn **left** and continue along the canal. There are many informational signs you may want to take time to read as you walk. NOTE: Our trail turns left at this point, but feel free to wander along the canal to your right if you like. However, **pets are not allowed in Campground C**, the loop of sites farther to the right of Campground B (check the map to be sure where you are).
  7. After passing Campground B, the building you'll pass on your left is the Nature Center/Park Store. At the end of the building, turn **left** to walk between the building and the Boat House on your right. When open, the Park Store has snacks and restrooms, while the Nature Center may have exhibits to view. Continue to the paved road straight ahead; if the store isn't open, there are restrooms in a separate building on the left.
  8. You'll arrive at a loop drive; go either way around the loop which will take you back to main park road, Alfred J Lawson Drive. Continue straight ahead on the road, passing Campground A and the trailer/RV storage area on your right, and the park headquarters/maintenance area on your left.
  9. Continue to Jacksonville Road, where you'll turn **right** and retrace your steps 1.2Km back to Food Lion. We hope you enjoyed your visit to Somerset County!

These walk directions and maps may only be used in conjunction with a signed American Volkssport Association athletic waiver. All other uses are prohibited.



In case of Emergency: Dial 911  
Event related assistance:  
Darrell Neily: 301-466-4547

## **Crisfield 10K and 5K Walks Y2162**

### **Internet Resources**

Be sure to log back into the OLSB system to complete your online registration after doing the walk: <http://my.ava.org>

Photo Album: <https://photos.app.goo.gl/bDKpgbmrM1LVxoCk2>

Enjoy a slideshow of sights on the trail. We encourage you to upload your own photos and comments to this Google Photos web page, or e-mail them to [dneily333@gmail.com](mailto:dneily333@gmail.com)

J. Millard Tawes Historical Museum website: <https://crisfieldheritage.org/>

Restaurants and Lodging in and near Princess Anne:

[https://www.yelp.com/search?find\\_desc=&find\\_loc=Princess+Anne%2C+MD&ns=1](https://www.yelp.com/search?find_desc=&find_loc=Princess+Anne%2C+MD&ns=1)

[https://www.tripadvisor.com/Hotels-g41333-Princess\\_Anne\\_Maryland-Hotels.html](https://www.tripadvisor.com/Hotels-g41333-Princess_Anne_Maryland-Hotels.html)

Restaurants in Crisfield:

[https://www.yelp.com/search?find\\_desc=&find\\_loc=Crisfield%2C+MD&ns=1](https://www.yelp.com/search?find_desc=&find_loc=Crisfield%2C+MD&ns=1)

Maryland Volkssport Association: Portal for all Maryland volkssport events and clubs:

<http://www.mdvolks.org>

