

The Liberty Bell Wanderers  
Welcome You to the  
**PA Appalachian Trail &  
NJ Appalachian Trail  
Near Stroudsburg, PA**

A 2018 Seasonal Sanctioned Walking Event  
(Monroe County, PA & Sussex County, NJ)

10K PA AT walk is rated 4c  
5K PA AT walk is rated 3c

10K NJ AT walk is rated 3c.  
5K NJ AT walk is rated 2c.

All walks begin in the town of Delaware Water Gap, PA where restaurants, and coffee shops are available. The town of Stroudsburg, PA (pop 6000) is less than 4 miles from the start point.

**WALK REGISTRATION:**

Please use the online start box provided by the California Volkssport Association website ([www.cva4u.org](http://www.cva4u.org)). Follow the left side link, "Online Start Box", and the instructions provided to sign a waiver and register for this event. Payments for event credit and directions use PayPal. The directions and insert cards are PDFs that you can download and print as needed. The POC does not provide event directions or accept alternate payment methods. The entire online process should take less than 10 minutes for a first-time user.

**WALK COMPLETION AND WALK CREDIT:**

Once you have physically completed the walk, please login to your online Start Box account and select the "Maps / Finish" tab. Use the displayed entry form to submit the date and distance of your walk as well as to select applicable AVA Special Programs. You then generate stamped "virtual" start cards that you may choose to print out later.

## TABLE OF CONTENTS:

Use the following table to determine the portions of this document you want to print out.

<b>Section Contents</b>	<b>Pages</b>
Introduction	1
Walk Registration	1
Walk Completion and Walk Credit	1
Table of Contents	2
Start Point	3
Driving Instructions	3
Special Programs and Awards	3
About the Delaware Water Gap National Recreation Area	3
Emergency Numbers	4
Restrooms	4
Guidelines when hiking the Appalachian Trail	4
PA 10K & 5K Walking Instructions	5
PA 10K Map	6
PA 5K Map	7
NJ 10K & 5K Walking Instructions	8
NJ 10K Map	9
NJ 5K Map	10
Other YRE's available near the Delaware Water Gap	11

**START POINT:**

The AT parking lot at the corner of Main St and Mountain / Mt Run Farm Rd in Delaware Water Gap, PA.

This is diagonally across the street from the Deer Head Inn, 5 Main St, Delaware Water Gap, PA 18327.

**DRIVING DIRECTIONS:**

1. Take Interstate 80 to the PA side of the PA / NJ border at the Delaware River Crossing.
2. Take PA-611 south about 0.5 miles. AT parking lot is on the left diagonally across the street from the Deer Head Inn. If the lot is full there is ample parking nearby.

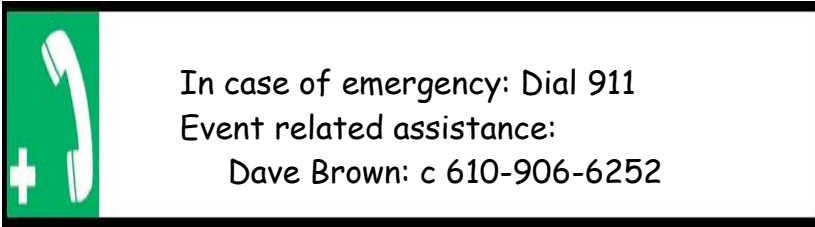
**Special Programs and Awards**

Special Program	Which walks
Appalachian Trail (AVA)	All
Appalachian Trail (KSVA)	All
Border Crossing	All except PA 5K
Ice Cream Parlors: Zoë's Ice Cream Emporium (20 Delaware Ave)	All

**About the Delaware Water Gap National Recreation Area**

All four walks are within the Delaware Water Gap National Recreation Area, which is 70,000 acres administered by the National Park Service. It extends from the Delaware Water Gap northward to Port Jervis, New York. The Appalachian Trail runs along much of the eastern boundary of the park and is maintained by the New York - New Jersey Trail Conference.

## EMERGENCY NUMBERS:



## RESTROOMS:

Public restrooms are available at multiple businesses in Delaware Water Gap, PA.  
Out of season / off hours Stroudsburg is less than 4 miles away.

There are NO restrooms on the PA walks.

Restrooms are available at the Kittatinny Visitors Center on both NJ walks.

## GUIDELINES WHEN HIKING THE APPALACHIAN TRAIL:

- Follow the white trail blazes (vertical white rectangles 2 inches wide by 6 inches high)
- Two blazes one atop the other indicates a turn in the direction the top blaze is offset
- If you become disoriented retrace your steps until you find a blaze.
- Look behind you to see if you see a blaze visible in the other direction
- Bring: hat, backpack, first aid kit, boots, food, water, walking sticks, phone, and flashlight
- Do not hike alone
- Notify someone where you are and when you will return
- If you cannot reach someone by phone try texting
- Allow for the hike to take 2-3 times as long as the same distance for a town walk
- Know when local sunset is and plan to be back well before

## PA 10K & 5K WALKING INSTRUCTIONS:

**These walk directions and maps may only be used in conjunction with a signed American Volkssport Association athletic waiver. All other uses are prohibited.**

1 Proceed up the hill on Mountain / Mt Run Farm Road. Follow the white AT blazes.

2 At Council Rock the AT bears to the left (1.2K).

3 Pass Eureka Creek (2.3K).

4 Before Lookout Rock the AT takes a sharp right turn with a steep ascent becoming much more difficult (2.6K).

**THIS IS THE 5K TURN AROUND POINT. 5K WALKERS RETRACE YOUR STEPS TO THE START POINT WHERE YOU WILL HAVE COMPLETED YOUR WALK (5.2K). IF YOU WANT TO DO A 6K BORDER CROSSING OPTION CONTINUE PAST THE START POINT TO THE NEW JERSEY STATE LINE ON THE I-80 BRIDGE AND RETURN TO THE START POINT (6.2K).**

5 **10K WALKERS** continue on the AT passing Lookout Rock until you see a very tall radio tower antenna. There is a concrete building at its base surrounded by a chain link fence. You are on Mount Minsi. Go a

very short distance further on the AT and take the short side trail to the left for a majestic view of the Delaware Water Gap (4.2K).

6 Return to the radio tower antenna and retrace your steps on the AT back towards the start point.

7 Continue less than 1 K and bear right on the wider and smoother surfaced fire trail (Rim Road - unmarked) which branches off to the right. The fire trail is NOT blazed and NOT paved but it is obvious, a small jeep could drive down it (4.8K).

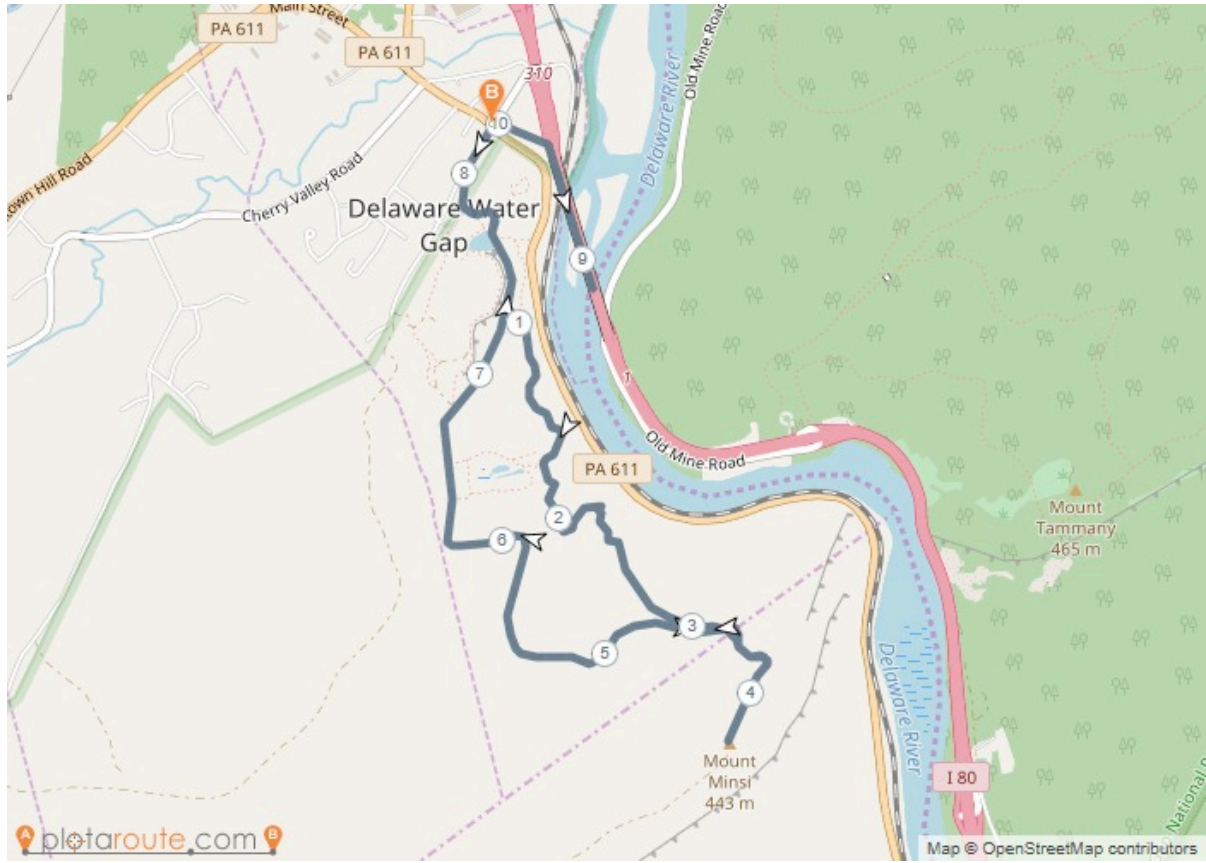
8 Continue on the fire trail crossing the AT once until it ends merging into the AT (8.3K).

9 Continue straight on the AT passing the start point (9.3K).

10 Continue on the AT to the border crossing on the I-80 Bridge. Look for the green 0 milepost sign on the light post in the center of the highway and the border crossing painted on the walkway (9.8K).

11 Return to the start point (10.3K).

# PA 10K Map:



# PA 5K Map:



## NJ 10K & 5K WALKING INSTRUCTIONS:

**These walk directions and maps may only be used in conjunction with a signed American Volkssport Association athletic waiver. All other uses are prohibited.**

1 Follow the white AT blazes on Delaware Ave towards the Delaware River.

2 Continue on the AT to the border crossing on the I-80 Bridge. Look for the green 0 milepost sign on the light post in the center of the highway and the border crossing painted on the walkway.

3 Follow the AT down the ramp onto River Road. You will pass the Kittatinny Visitors Center (restrooms) (1.5K).

4 Follow the AT under I-80 until you arrive at the Dunfield Creek Natural Area parking lot (2.5K).

**THIS IS THE 5K TURNAOUND POINT. 5K WALKERS RETRACE YOUR STEPS TO THE START POINT.**

5 **10K WALKERS** continue on the AT (passing where the Dunfield Creek Trail branches off) until you come to the intersection where the Beulahland Trail (yellow blazes) goes to the left and the Holly Springs Trail (red blazes) goes right (5.0K).

6 Turn left onto the Beulahland (Fairview) Trail following the yellow blazes until the trail ends at the Fairview Trailhead (7.0K).

**7 You have two choices (A) or (B) for your return to the I-80 Bridge:**

(A) **EASIER** - Turn left and take a stroll down paved River Road passing under I-80.

(B) **MUCH MORE DIFFICULT** - Cross paved River Road into the Karamac Parking Area. Go down the hill towards the Delaware River. **Carefully** find your way to the **unmarked and unmaintained** Tarmac River Trail keeping the river on your right and River Road on your left. Pass under I-80.

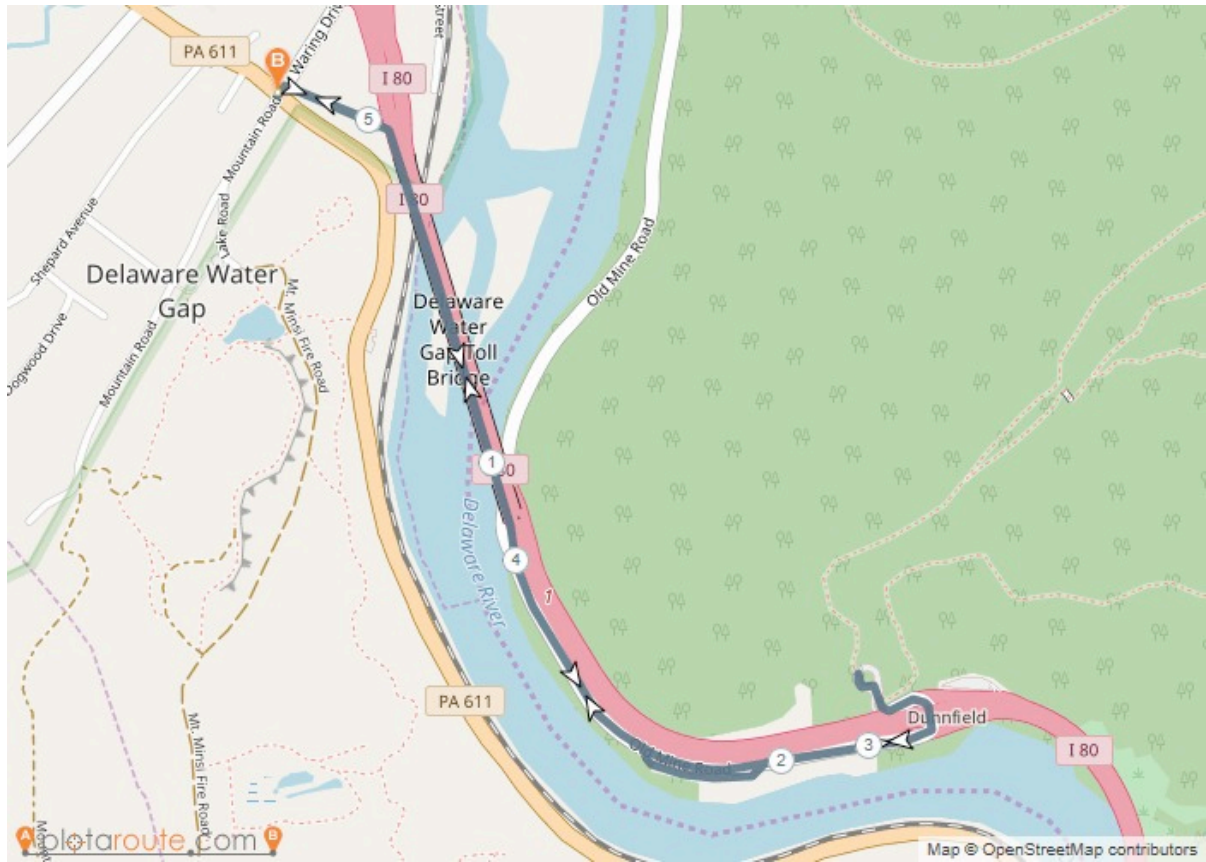
8 Follow AT blazes up the ramp onto the I-80 Bridge (8.9K).

9 Return to the Start Point (10.1K)

## NJ 10K Map:



# NJ 5K Map:



**OTHER YRE's AVAILABLE NEAR THE DELAWARE WATER GAP:**

The Liberty Bell Wanderers thank you for walking the Appalachian Trail!

While you are in the Delaware Water Gap, you may want to consider the very interesting YRE's at Milford, PA (30 miles) or the Roebling Aqueduct (a border crossing) in Barryville, NY (45 miles).