



CHEHALIS WILLAPA HILLS STATE PARK TRAIL BIKE YRE# 2210

Distance: 21K, 31K, 40K, 48K
Difficulty Rating: 1A Pavement first 9K, then compacted gravel

The paved portion of the trail crosses over two century old trestles above the Newaukum and Chehalis Rivers. The trail provides peaceful country scenes of farm land, dairy cows, and a glimpse of Mt. Rainier on a clear day. Listen for the whistle of the steam train in the distance. There are a Veterans Memorial Museum and a steam train ride available near the trailhead. Rainbow Falls State Park (48K route) is a pretty place to rest and have a picnic lunch before your return ride.

The Lewis County Sheriff recommends to remove valuables and lock car. If you park in the county lot at the end of SW Hillburger Drive, there is no pass requirement. However, if you park in the state park parking lot (to your left as you drive toward the end of SW Hillburger Drive), a DISCOVER PASS is required. A bicycle helmet is required.

Walk Registration

Registration takes place online using the AVA Online Start Box at my.ava.org. Follow the instructions provided to create a user account and sign the AVA waiver (one time). Instructions for payment are also included. Download the directions and print as needed.

Walk Completion and Walk Credit

Once you have physically completed the walk, please login to your Online Start Box account; click on the “My Start Box” tab; then the “Finish Table” tab; then click on “Go to Finish Table” button for the event you have completed. Use the displayed entry form to submit the date and distance of your walk as well as select applicable AVA Special Programs to generate a stamped “virtual” insert card that you may print.

Table of Contents:

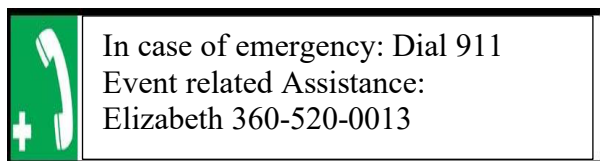
Use the following table to guide what portion of this document you may wish to print.

Section Contents	Pages
Introduction, Walk Registration/Completion, and Table of Contents	1
Chehalis Willapa Hills State Park Trail Bike Driving/Bike Directions 21K, 31K, 40K, & 48K	2
Chehalis Willapa Hills State Park Trail Bike Map	3
AVA Special Programs applicable to the Chehalis Willapa Hills State Park Trail Bike	4



© Capitol Volkssport Club, Olympia, WA 2020. These walk directions and map may only be used in conjunction with a signed American Volkssport Association athletic waiver. All other uses are prohibited.

CHEHALIS WILLAPA HILLS STATE PARK TRAIL BIKE YRE BIKE #2210



Distance: 21K, 31K, 40K, 48K

Difficulty level: 1A Pavement for the first 9K, then compact gravel. BICYCLE HELMET REQUIRED

ESVA Challenges: 39 Counties; Rails to Trails

Start Point: Hillburger Road, Chehalis, WA 98532


Lat: 46.647412, Lng: -122.974174

Driving Directions: Southbound I-5 take exit 77. At end of freeway ramp turn **RIGHT**. At the light turn an **IMMEDIATE LEFT** onto SW Riverside Drive. Slight **LEFT** onto SE Newaukum Avenue. **LEFT** onto SW Sylvenus. **RIGHT** onto SW Hillburger Road. Northbound I-5 take exit 77. At end of freeway ramp turn **LEFT**. At second light turn an **IMMEDIATE LEFT** onto SW Riverside Drive. Slight **LEFT** onto SE Newaukum Avenue. **LEFT** onto SW Sylvenus. **RIGHT** onto SW Hillburger Road. Drive to dead end and park in county parking lot. (no pass required) **Restrooms** and additional parking at State Park parking lot on left. **Discover Pass** required for parking in this lot. **LEWIS COUNTY SHERIFF** recommends to **REMOVE VALUABLES AND LOCK CAR.**

1. **LEAVE** parking lot and enter trail.
2. **CROSS** RR trestle stretching over Newaukum River.
3. **CROSS** Shorey Road (no sign) **CAUTION: CARS MOVE FAST ON COUNTRY ROADS.**
4. **CAREFULLY CROSS** Tune Road (no sign) and RR tracks. These are **ACTIVE** tracks.
5. Note signs, "Entering State Parks Property". The entire trail from this point is state park.
6. **CROSS** Old Highway 603.
7. **RIDE** across second RR trestle, which crosses the Chehalis River.
8. **CONTINUE** past the 3 mile marker to end of pavement.
9. **CONTINUE** through the loose gravel to Highway 6. Push button to turn on crossing lights. **CAREFULLY** cross highway in crosswalk and through loose gravel on other side.
10. **CONTINUE** on paved trail.
11. **FOLLOW** trail by private manmade lake and behind Adna High School.
12. **CROSS** Dieckman Road to Adna Trailhead . **(Pit Toilet)**
13. **RIDE** past parking area to Bunker Creek Road.
14. **CAFEFULLY CROSS** Bunker Creek Road (no sign).
15. **CROSS** long bridge shortly after 5 ½ mile marker. At the west end of the bridge the pavement ends, replaced by compact gravel.
16. **CONTINUE** and **CROSS** Clinton then Spooner Roads.
17. **21K BIKERS** turn around at the 6 ½ mile marker and return to Chehalis trailhead.
18. **31K BIKERS** turn around at Ceres Trailhead, after 9 ½ mile marker and return to start.
19. **41K BIKERS** turn around at Meskill Road 12 ½ K marker, and return to start.
20. **48K BIKERS** turn around at Rainbow Falls State Park, 15 mile marker, and return to start.

We hope you enjoyed your bike ride!

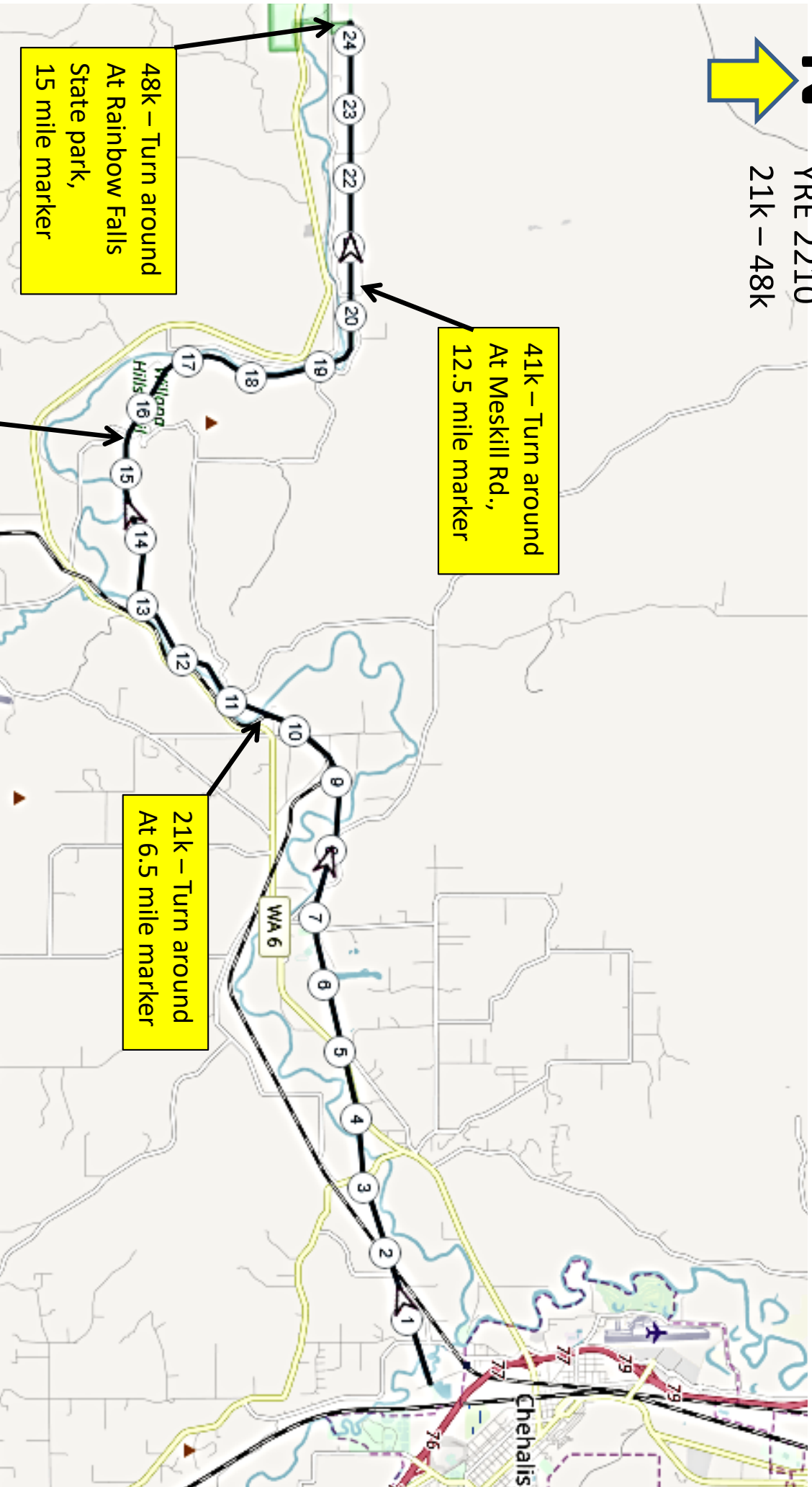
Don't forget to log back into the OSB system to "finish/complete" your online registration.



Willippa Trail Bike

YRE 2210

21k – 48k



Restrooms along the trail and at Rainbow Falls State Park

