

The US FreedomWalk Festival Club
 Welcomes You to
The 2020 Find the LOVE in Beautiful Leesburg - Historic Walk
 An AVA Sanctioned Year Round Event



This walk offers a 5 km and a 10 km trail, all on sidewalks. Both are rated 1A. Carry adequate water and use safe COVID practices during the pandemic.

Walk Registration:

Registration takes place online using that AVA Online Start Box, on my.ava.org. Follow the instructions provided to create a user account and sign the AVA waiver (one time). Instructions for payment are also included. Download the directions and print as needed. The POC does not provide event directions or accept alternate payment methods.

Walk Completion and Walk Credit:

Once you have physically completed the walk, please login to your Online Start Box account click on the "My Start Box" tab, then the "Finish Table" tab, then click on "Go to Finish Table" button for the event you have completed. Use the displayed entry form to submit the date and distance of your walk as well as select applicable AVA Special Programs to generate stamped "virtual" insert cards that you may choose to print out.

Special Programs: Little Free Libraries
 Mayflower - 400th Anniversary
 Rockin' Around the Clock
 Virginia Cities/Counties (Leesburg/Loudoun)
 Virginia Find the LOVE

Restrooms: Available at the Visitor Center when open (11 - 3 COVID hours) and at locations within Market Station (when you turn right from the Visitor Center to start, restrooms are through the red door numbered 110. Also at the library when open (~4.5K)

Note: This event also has a Physical Start Box. Please use either the Online Start Box (OSB) or Physical Start Box (PSB) to register and complete the event. Do NOT mix and match, for example, by registering using the OSB then completing your event using the PSB nor signing the PSB log sheet. The sponsoring club only receives credit for an OSB participation when an OSB registration has been completed online by entering your participation date, distances, and any special programs using the OSB.

Table of Contents:

Use the following table to guide what portion of this document you may wish to print out.

Section Contents	Pages
Introduction, Walk Registration/Completion, Special Programs, other walk info, and Table of Contents	1
Start Point Location, Driving Directions, Parking info, Food info	2
5K directions and map	3-5
10K directions and map	6-8

Starting Point Location: Outside entrance to Loudoun County Visitor Center at Market Station (lower deck), 1126 South St. SE, Leesburg VA 20715, 703-771-2170/800-752-6118. GPS: LAT: 39 06 39 N, LONG: 77 33 36 W.

Driving Directions:

From Washington DC via VA Rt. 7: Take VA Rt. 7 into Leesburg (becomes Market St); after crossing Catocin Cir get in left lane; at top of hill bear left, and next intersection, Harrison St., turn left to Visitor Center (see parking below).

From Washington DC via Rt. 267 (Dulles Toll Rd and Greenway--toll): Take right exit onto VA Rt. 15 north; left at next light (Plaza St); after crossing Catocin Circle get in left lane; at top of hill bear left, and next intersection, Harrison St., turn left to Visitor Center (see parking below).

From I-66 in VA: Exit 40 toward VA Rt. 15 North. Travel about 21 miles through pleasant Virginia horse country to Leesburg. Rt. 15 becomes S. King St. in Leesburg. Continue straight on S. King St./Business 15 into town. Turn right on Loudoun St. to Market Station across from the parking garage at the corner of Church St. NE and Loudoun St. NE

From MD: Take Business Rt. 15 into Leesburg; at Loudoun St (traffic light one block after Courthouse), left; at 2nd street, right on Harrison St. to Visitor Center (see parking below).

Parking: Park in either lot on right at either end of Market Station, in the public Church St. lot at the corner of Church St. NE and Loudoun St. NE, or in the parking garage at corner of Church St. NE and Loudoun St. SE (parking garage available to public only on weekends.)

Food and Drink: You can't go wrong here. There are numerous restaurants at the start location and along the trail, including a number of pubs. If the Visitor Center is open, ask for recommendations, but we have enjoyed Fireworks Pizza and South Street Under in Market Station and Dog Money Restaurant and Brewery at 50 Catocin Circle NE.

5K Directions

1. With your back to the Visitor's Center at Tuscarora Mill/Market Station, (**Mayflower**, *Tuscarora People*), turn → **RIGHT** (Restrooms through red door numbered 110. Note Dairy Barn historical sign.)
(**Mayflower**: *Tuscarora people*)
Market Station: collection of historical structures, some original to the site, including a former mill (now the Tuscarora Mill restaurant, rated by residents as the county's most popular) and a railroad station.
2. At street (South St.), turn ← **LEFT**. At corner (Harrison Street), turn → **RIGHT**, cross street, and continue to W&OD Trail. (*At intersection with trail, note LOVE sign across Harrison Street where Depot Ct SE intersects.*)
3. At W&OD Trail crossing (*before Raflo Park sign*), turn → **RIGHT** onto trail
The trail follows the former railbed of the Washington and Old Dominion Railroad which runs 45 miles from Alexandria to Purcellville. Before and during the Civil War it was known as the Alexandria, Leesburg, and Harrison Railroad. "The skinniest park in Virginia," it was designated a National Recreation Trail in 1987.
4. Continue straight, crossing two streets. At Dry Mill Road, turn → **RIGHT**.
5. At West Loudoun Street, turn → **RIGHT** for 3 blocks into town. At Wirt Street, turn ← **LEFT** for 2 blocks.
#21 Wirt St NW was the home of Colonel Elijah White, commander of the Laurel Brigade, 42nd Virginia Cavalry, during the Civil War (**Mayflower**: *White*)
6. At Cornwall Street, cross and turn ← **LEFT**.
Old Stone Church site and cemetery: First Methodist church-owned property in America (May 11, 1766). Historical markers inside fence.
7. At Liberty Street, cross street and turn → **RIGHT** on sidewalk for 1 block.
Mount Zion Cemetery initially was associated with the Old Stone Church (during segregation, blacks and whites could not be buried in the same cemetery). It contains graves of 4 African Americans who fought for the Union in the Civil War
8. At corner (North Street and Old Waterford Road), cross and turn → **RIGHT** on sidewalk for 1 block. At Wirt Street, cross and turn ← **LEFT** for 1 long block
At the end of the street the white obelisk ahead of you to the right of the big tree marks Elijah White's grave in Union Cemetery
9. At Union Street, turn → **RIGHT** (**LFL #79513** at *Child Find Center, a public building, 10 Union St., Clock ON the LFL*)
10. At North King Street, turn → **RIGHT** for 2 blocks
#205, *Glenfiddich House (nee Harrison Hall) is where Gen Robert E Lee met with his generals a few days before Antietam in September, 1862 (historical marker)*
11. At Cornwall Street, cross Cornwall Street, then turn ← **LEFT** crossing King Street, and then turn → **RIGHT** on left side of North King Street
After #24 (end of white building), **half left** and enter county court complex
12. Go through arch and take path in front of old courthouse (**Clock**)
The old courthouse is the third on this site. Note the Spirit of Loudoun statue dedicated on Veterans Day in 2015. It commemorates the patriots of Loudoun County who fought in the American Revolutionary War and the families that supported them. Across on your right is Lightfoot Restaurant in the former People's National Bank established by Elijah White
13. At far side of courthouse, follow path left past three memorials to Loudoun's fallen on your right. Go up the stairs and turn → **RIGHT**; exit through swinging gate
In front of you is the downtown post office
14. At **street** (East Market Street), turn → **RIGHT**. At King Street, turn ← **LEFT** to cross Market Street, then → **RIGHT** to cross King Street, now walking with Market Street on your right
#20 West Market Street: *Laurel Brigade Inn [alternately an ordinary (1760s-mid 1800s), inn/restaurant (1946-2002), now law offices (2005-)].*
#19 West Market Street: *To the right of the theater are flag poles in front of the Leesburg town hall*
15. At Wirt Street look left toward Leesburg United Methodist Church for **LFL # 82986** at 5 Wirt SW. Continue on Market Street.
At #107 historical marker for Old Stone Church
16. At Liberty Street, turn ← **LEFT** for 1 block. At Loudoun Street SW, turn ← **LEFT**
#109 *Loudoun St. SW: Federal style home of the early 1800s for Thomas Birkby, carriage maker and Methodist minister; probably the site of*

1730s house of John Awbry, first resident of what is now Leesburg.

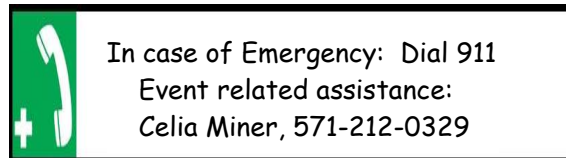
#108 Loudoun St. SW: Norris House, a former Protestant Episcopal Church rectory, was "Victorianized" in 1885 by Joseph Norris. Now a B&B.

#106 Loudoun St. SW: Legend says George Washington used it as a headquarters during the French and Indian War. Henry Clay, campaigning for president in 1832, stayed here. This is Baker House featured on an award patch

#16 Loudoun St. SW: Mid-19th Century building houses the Loudoun Museum; local exhibits (fee).

#14 Loudoun St. SW: This circa 1760 log cabin is Loudoun County's oldest surviving structure.

#4 Loudoun St. SW: The barber shop dates to 1888 and was integrated in 1962.



17. Pass South King Street, continue on Loudoun St. SE

#4 Loudoun St. SE: The 1761-62 Patterson House features Georgian style and Colonial Revival porch. Captain Henry McCabe's Ordinary in the late 1770s, George Washington reportedly dined here. In 1825 the Marquis de Lafayette was toasted on the steps.

#7 Loudoun St. SE: 1790 Fendall House, a Greek Revival style building, is one of Leesburg's finest old homes. During the Civil War a Union soldier exiting Patterson House across the street fired at a Confederate soldier exiting this house one Sunday morning.

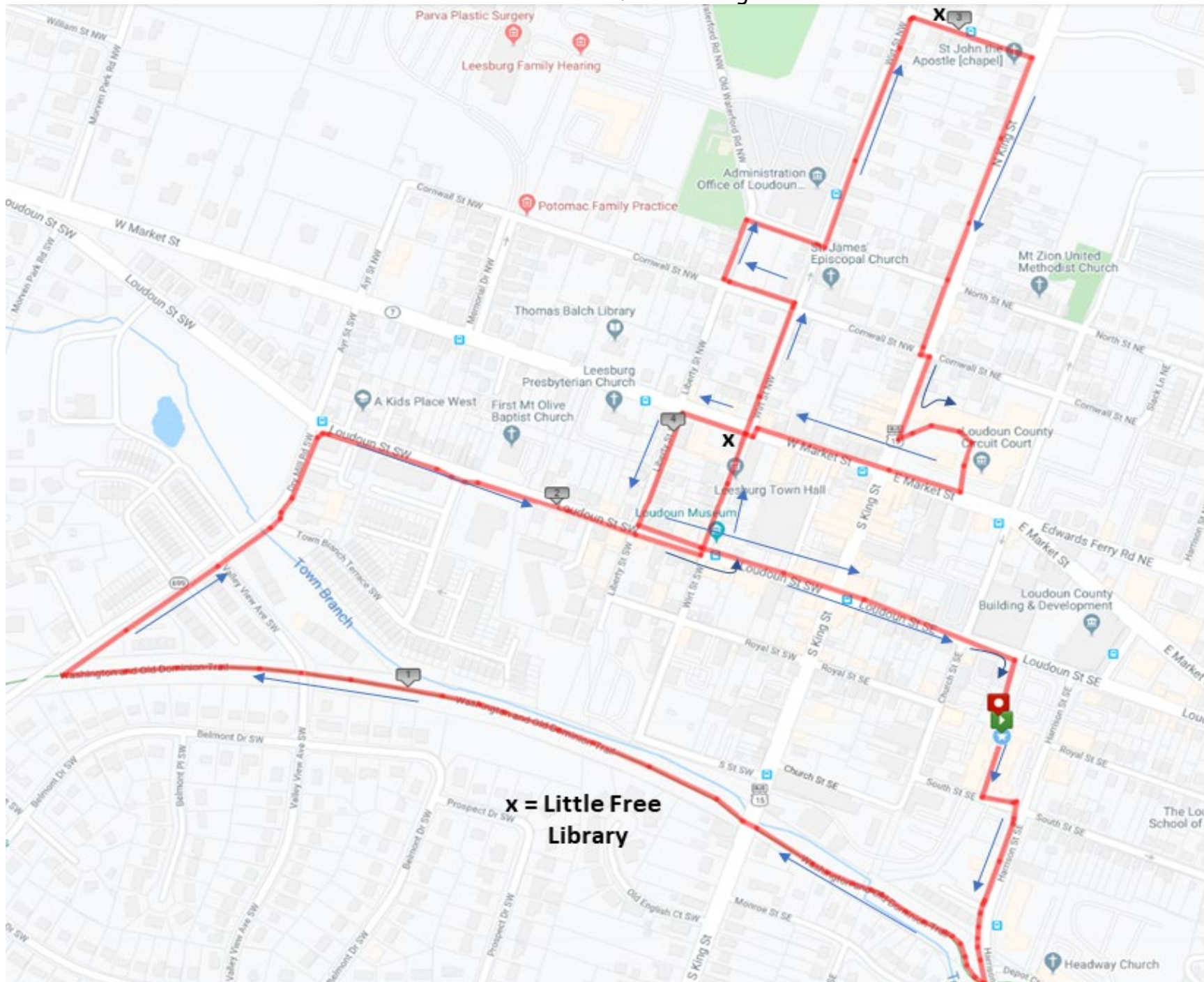
#18 Loudoun St. SE: Lynch-Tebbs house, 1760-61 Federal style home.

18. At Market Station, turn → **RIGHT** and return to Visitor Center

These walk directions and maps may only be used in conjunction with a signed American Volkssport Association athletic waiver. All other uses are prohibited.

Thank you for walking in Leesburg with us. Stamp your IVV books (if registered for IVV credit), take an envelope to return your completed start card and appropriate registration fee. Then get something to eat and drink. Have a safe trip home.

Find the LOVE in Beautiful Leesburg - Historic



10K Directions

1. With your back to the Visitor's Center at Tuscarora Mill/Market Station, (**Mayflower**, *Tuscarora People*), turn **→ RIGHT**

Market Station: collection of historical structures, some original to the site, including a former mill (now the Tuscarora Mill restaurant, rated by residents as the county's most popular) and a railroad station.

2. At street (South St.), turn **← LEFT**. At corner (Harrison Street), turn **→ RIGHT**, cross street, and continue to W&OD Trail. (*At intersection with trail, note LOVE sign across Harrison Street where Depot Ct SE intersects.*)

3. At W&OD Trail crossing (*before Raflo Park sign*), turn **→ RIGHT** onto trail

The trail follows the former railbed of the Washington and Old Dominion Railroad which runs 45 miles from Alexandria to Purcellville. Before and during the Civil War it was known as the Alexandria, Leesburg, and Harrison Railroad. "The skinniest park in Virginia," it was designated a National Recreation Trail in 1987.

4. Continue straight, crossing four streets (SW Catoctin Circle is last one). Across intersection (water on left) and between stretching post and historical marker, turn **→ RIGHT** and go over bridge into park.

5. At T intersection, turn **← LEFT** and go almost halfway around Foxridge Park. At Y intersection, turn **← LEFT** and take path into development

6. Cross road and continue on path. At fork at clearing, go straight ahead keeping Foxridge Park's ball field and playground on your right.

7. At parking lot, go straight ahead to other side. At far end, take path to corner.

8. At Children's Center Road, cross and go straight, walking on left side of SW Catoctin Circle. At traffic light, (West Market St.) continue straight on paved path on left side of Fairview Street.

9. At end (Old Waterford Road), turn **→ RIGHT** remaining on path. At red brick building inside chain link fence, turn **← LEFT**, cross road, and take paved path into Ida Lee Park.

Paved path is lined with native Virginia trees planted in 2015 by the Leesburg Garden Club to commemorate its 100th anniversary

10. At second side path (playground on left), half right to leave park at Old Waterford Rd. near library (*restrooms*

and water in Rust Library during business hours— opens 10 am).

11. Continue on sidewalk passing Union Cemetery. *Union Cemetery, opened in 1850, contains many graves of soldiers who fought in the Civil War. Beyond the obelisk in the center at the crest of the hill are the graves of unknown Confederate soldiers who died at the Battle of Balls Bluff on Leesburg's northern outskirts where they turned back a Union force moving toward Leesburg on October 21, 1861. Ida Lee Park is Leesburg's largest, containing a recreation center, sports complex, and more.*

12. At end of cemetery, turn **→ RIGHT** using crosswalk to Ayrlee Avenue. Continue straight on Ayrlee Avenue for 2 blocks.

13. At Morven Park Rd., turn **← LEFT**. Caution on section without sidewalk. At West Market Street, turn **← LEFT** and continue into town

14. At Wirt Street, turn **← LEFT** for 1 block. #21 Wirt St NW was the post-war home of Colonel Elijah White (**Mayflower**, *White*), commander of the Laurel Brigade, 42nd Virginia Cavalry, during the Civil War.

15. At Cornwall Street, cross and turn **← LEFT**. *Old Stone Church site and cemetery: First Methodist church-owned property in America (May 11, 1766). Historical markers inside fence.*

16. At Liberty Street, cross street and turn **→ RIGHT** on sidewalk for 1 block *Mount Zion Cemetery initially was associated with the Old Stone Church (during segregation, blacks and whites could not be buried in the same cemetery). It contains graves of 4 African-Americans who fought for the Union in the Civil War—see historic marker.*

17. At corner (North Street and Old Waterford Road), carefully cross and turn **→ RIGHT** on sidewalk for 1 block.

18. At Wirt Street, cross and turn **← LEFT** for 1 block *At the end of the street the white obelisk ahead of you marks Elijah White's grave.*

19. At Union Street, turn **→ RIGHT** for 1 block (**Little Free Library #79513** at Child Find Center, a public building, 10 Union St. **Clock ON** the Little Free Library).

20. At North King Street, turn **→ RIGHT** for 2 blocks

Find the LOVE in Beautiful Leesburg - Historic

7

#205, *Glenfiddich House (nee Harrison Hall)* is where Gen Robert E Lee met with his generals a few days before Antietam in September, 1862 (historical marker)

#16 Loudoun St. SW: Mid-19th Century building houses the Loudoun Museum; local exhibits (fee).

#14 Loudoun St. SW: This circa 1760 log cabin is Loudoun County's oldest surviving structure.

#4 Loudoun St. SW: The barber shop dates to 1888 and was integrated in 1962.

21. At Cornwall Street, cross, turn ← **LEFT**, cross North King Street, and turn → **RIGHT** on the left side of King Street. After **#24, half left** and enter county court complex.

27. At South King Street, turn → **RIGHT**. At W&OD Trail, turn ← **LEFT**.

22. Go through arch and take path in front of old courthouse (**Clock**)

Note the Spirit of Loudoun statue dedicated on Veterans Day in 2015. It commemorates the patriots of Loudoun County who fought in the American Revolutionary War and their supportive families.

The old courthouse is the third on this site.

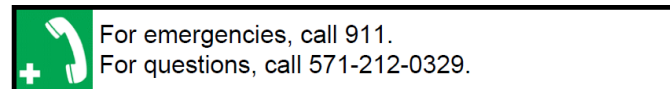
Across street on right is Lightfoot Restaurant in the former People's National Bank established by Elijah White.

28. At Harrison Street SE, turn ← **LEFT** on sidewalk (water, porta-john). At South street, cross and turn ← **LEFT** to enter Market Station to finish near the Visitor's Center

Thank you for walking in Leesburg with us. Stamp your IVV books (if registered for IVV credit), take an envelope to return your completed start card and appropriate registration fee. Then get something to eat and drink. Have a safe trip home.

23. At far side of courthouse, follow path left past three memorials to Loudoun's fallen on your right. Go up the stairs and right; exit through swinging gate.

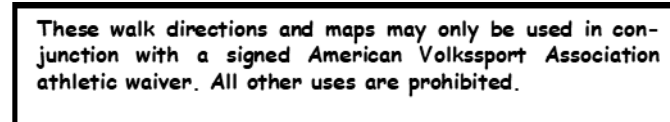
In front of you is the downtown post office.



24. At street (East Market Street), turn → **RIGHT**. At King Street, turn ← **LEFT** to cross Market Street, then → **RIGHT** to cross King Street, now walking with Market Street on your right.

#20 West Market Street: Laurel Brigade Inn [alternately an ordinary (1760s-mid 1800s), inn/restaurant (1946-2002), now law offices (2005-)].

#19 West Market Street: to the right of the theater is the Leesburg town hall



25. At Wirt Street, look left toward Leesburg United Methodist Church for **Little Free Library #82986** at 5 Wirt SW.

At #107 historical marker for Old Stone Church

**VIRGINIA
IS FOR
WALKING
LOVERS™**

26. At Liberty Street, turn ← **LEFT** for 1 block.

At West Loudoun Street, turn ← **LEFT**.

#109 Loudoun St. SW: Federal style home of the early 1800s for Thomas Birkby, carriage maker and Methodist minister; probably the site of 1730s house of John Awbry, first resident of what is now Leesburg.

#108 Loudoun St. SW: Norris House, a former Protestant Episcopal Church rectory, was "Victorianized" in 1885 by Joseph Norris. Now a B&B.

#106 Loudoun St. SW: Legend says George Washington used it as a headquarters during the French and Indian War. Henry Clay, campaigning for president in 1832, stayed here. Baker House featured on an award patch.

Find the LOVE in Beautiful Leesburg - Historic

