

INSTRUCTIONS PRINEVILLE 5/10 km walks

5 KM and 10 KM Rated 1A – Stamp # Y2410

Ochoco Creek

Walk Start Location: McDonalds, 498 NW 3d St, Prineville, OR

GPS Coords: 44.29982, -120.83498

Restrooms available at Start

DRIVING DIRECTIONS: Drive to Prineville via Hwy 26. You will pass through Madras. Drive to Prineville via Hwy 20 and Hwy 126. You will pass through Sisters and Redmond. When entering Prineville, you are on NW 3d St. If coming from a more southerly direction, take US 97 northward through Bend and Redmond. In Redmond, Take OR 126 to Prineville and you will enter on NW 3d St

PARK: At McDonalds

Walk completion and Credit: Be sure to log back into the OSB to finish/complete your online registration after doing the event. The OSB system does not deduct any event fee from a participant's Event Bank until they have submitted event completion info including the event was walked, the distance walked, and the selection of applicable special programs that person is participating in. (Nevertheless, a fee of \$2 for a download PDF is deducted from the user's Event Bank when the PDF is downloaded. Later, any PDF fees are credited back to a user's Event Bank when he/she submits the event completion info as a paying for credit participant. Note, however, the \$2 coupon for the downloaded PDF will expire in 60 days).

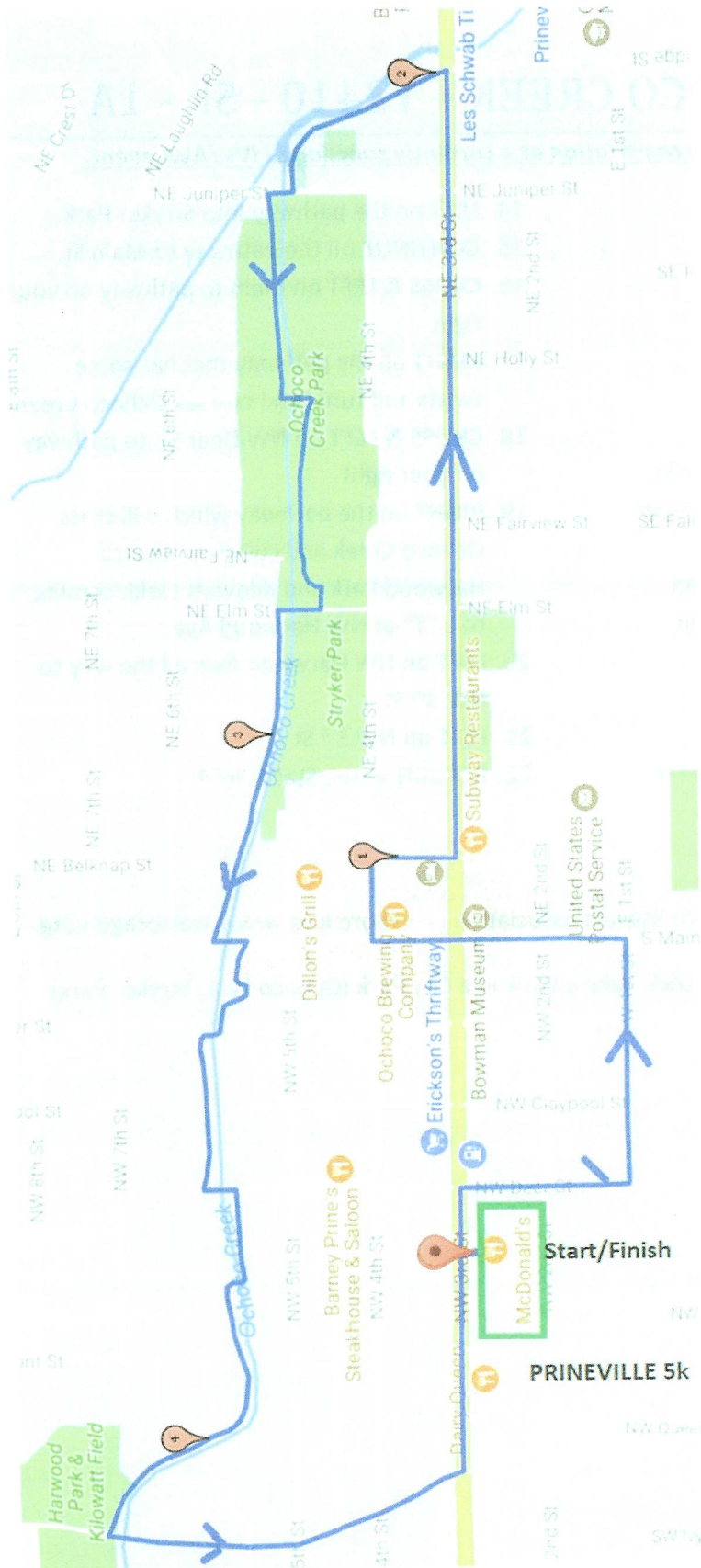
PRINEVILLE

Ochoco Creek


5 KM – Rated 1A

These walking instructions and maps may only be used in conjunction with a signed American Volkssport Association athletic waiver. All other uses are prohibited. For emergencies: contact 911. Walk owner is Martha Korff and she can be reached at 503-369-9906.

<ol style="list-style-type: none">1. RIGHT from McDonalds on NW 3d St2. RIGHT on Deer3. LEFT on W 1st St4. LEFT on S Main5. RIGHT on NE 4th St6. RIGHT on NE Belknap St7. LEFT on NE Third St8. CONTINUE all the way past NE Juniper St9. LEFT on Knowledge and it will curve to the left, making a T with NE Juniper St10. RIGHT on NE Juniper St to Pathway on left, entering Ochoco Creek Park. Keep creek on left11. CONTINUE to NE Elm St12. LEFT on NE Elm St to the Woodland Firefighters Memorial and walk around it13. RETURN to NE Elm St and CROSS. Then RIGHT to the pathway	<ol style="list-style-type: none">14. LEFT on the pathway into Stryker Park15. CONTINUE on the pathway to Main St16. CROSS and LEFT on Main to pathway on your right17. RIGHT on the pathway that has some twists and turns and crosses Ochoco Creek18. CROSS and LEFT on NW Deer St to pathway on your right19. RIGHT on the pathway which will cross Ochoco Creek and curve up toward Harwood Park and Kilowatt Field, coming to a T at NW Harwood Ave20. LEFT on NW Harwood Ave all the way to NW 3d St21. LEFT on NW 3d St22. RETURN to the Start/Finish
--	--



Copyright 2018 Oregon Trail State Volkssport Assn



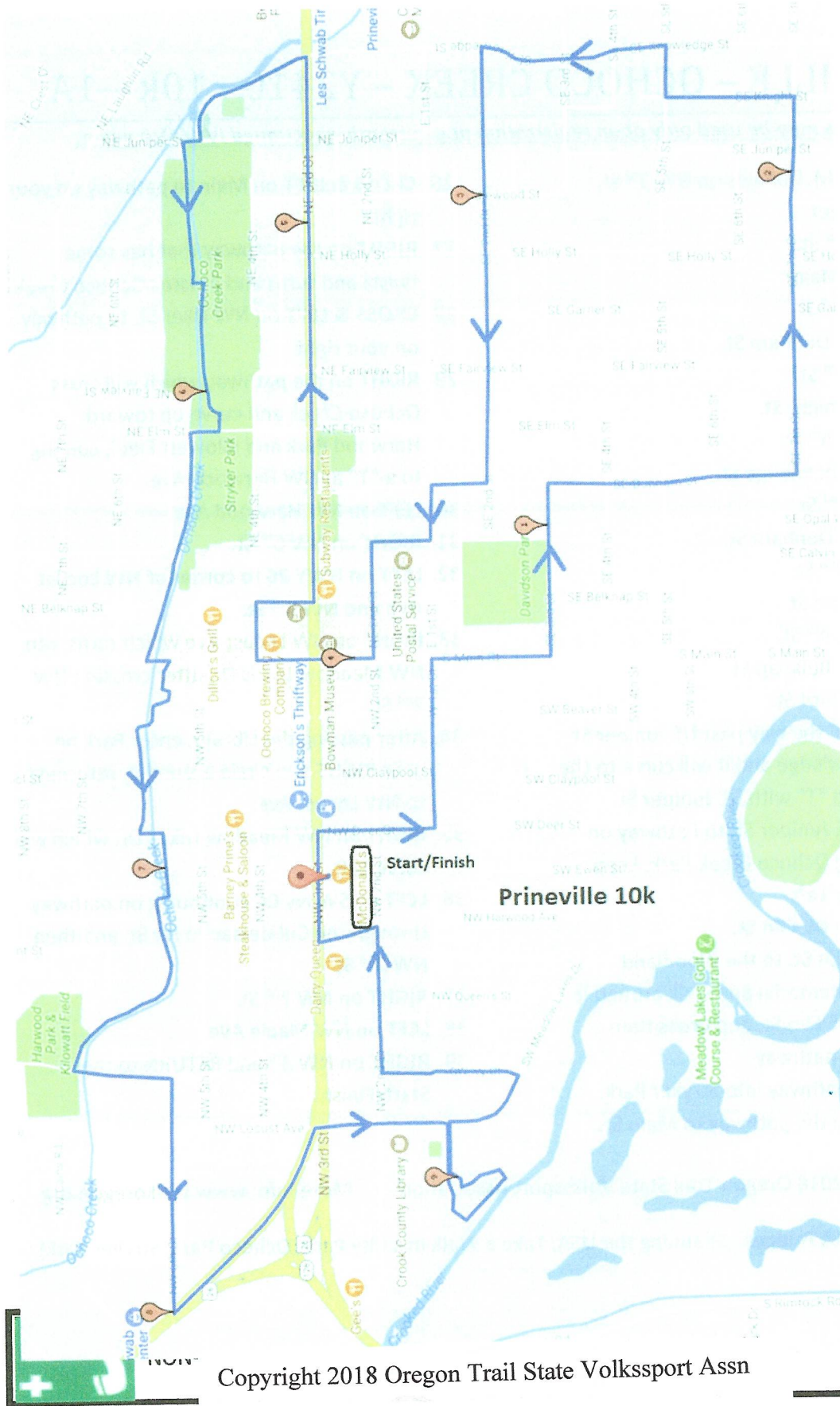
PRINEVILLE

10 KM – Rated 1A

Ochoco Creek

These walking instructions and maps may only be used in conjunction with a signed American Volkssport Association athletic waiver. All other uses are prohibited. For emergencies: contact 911. Walk owner is Martha Korff and she can be reached at 503-369-9906.

- | | |
|--|--|
| <ol style="list-style-type: none">1. RIGHT from McDonalds on NW 3d St2. RIGHT on Deer3. LEFT on W 1st St4. RIGHT on S Main5. LEFT on SE 3d St6. RIGHT on SE Dunham St7. LEFT on SE 7th St8. LEFT on SE Knight St9. RIGHT on SE 5th St10. LEFT on SE Knowledge St11. LEFT on SE 2d St12. RIGHT on SE Dunham St13. LEFT on NE 2d St14. RIGHT on Main St15. RIGHT on NE 4th St16. RIGHT on NE Belknap St17. LEFT on NE Third St18. CONTINUE all the way past NE Juniper St19. LEFT on Knowledge and it will curve to the left, making a T with NE Juniper St20. RIGHT on NE Juniper St to pathway on left, entering Ochoco Creek Park. Keep creek on your left.21. CONTINUE to NE Elm St22. LEFT on NE Elm St to the Woodland Firefighters Memorial and walk around it23. RETURN to NE Elm St and CROSS then RIGHT to the pathway | <ol style="list-style-type: none">24. LEFT on the pathway into Stryker Park25. CONTINUE on the pathway to Main St26. CROSS and LEFT on Main to pathway on your right27. RIGHT on the pathway that has some twists and turns and crosses Ochoco Creek28. CROSS and LEFT on NW Deer St to pathway on your right29. RIGHT on pathway which crosses Ochoco Creek and curve up toward Harwood Park and Kilowatt Field coming to a T at NW Harwood Ave30. LEFT on NW Harwood Ave31. RIGHT on NW 6th St32. LEFT on Hwy 26 to corner of NW Locust Ave and NW 3d St33. RIGHT on NW Locust Ave which turns into NW Meadow Lakes Dr after crossing NW 2d St34. After passing the Library, enter park on your RIGHT and circle around it, returning to NW Locust Ave35. RIGHT on NW Meadow Lake Drive which will curve left.36. LEFT on SW Ivy Ct continuing on pathway through the cul-de-sac to Ivy St and then NW 2d St37. RIGHT on NW 2d St38. LEFT on NW Maple Ave39. RIGHT on NW 3d and return to Start/Finish |
|--|--|



Prineville 10k

Start/Finish



Copyright 2018 Oregon Trail State Volkssport Assn

