

INSTRUCTIONS FOR ENTERPRISE 5/10 km walks

Wallowa

5 KM and 10 KM Rated 1A

Walk Start Location: Enterprise Chamber of Commerce Visitor Center, 309 S River St, Enterprise, OR

GPS Coords: 45.42 – 117.2

Restrooms available at Start

DRIVING DIRECTIONS: From Oregon, take I-84 to La Grande, OR and then OR82 to Enterprise. You enter on North St and continue to N River St. Take a RIGHT and the Chamber of Commerce will be on your left. From Washington, take WA129 from Clarkston. This changes to OR3 at the stateline. You enter the city on NW 1st St. Take a LEFT at North St and then a RIGHT on N River St. Chamber of Commerce will be on your left.

PARK: Use on street parking

Walk completion and Credit: Be sure to log back into the OSB to finish/complete your online registration after doing the event. The OSB system does not deduct any event fee from a participant's Event Bank until they have submitted event completion info including the event was walked, the distance walked, and the selection of applicable special programs that person is participating in. (Nevertheless, a fee of \$2 for a download PDF is deducted from the user's Event Bank when the PDF is downloaded. Later, any PDF fees are credited back to a user's Event Bank when he/she submits the event completion info as a paying for credit participant. Note, however, the \$2 coupon for the downloaded PDF will expire in 60 days).

ENTERPRISE

Wallowa County

5 KM – Rated 1A – Stamp # Y2412

These walking instructions and maps may only be used in conjunction with a signed American Volkssport Association athletic waiver. All other uses are prohibited. For emergencies: contact 911. Walk owner is Martha Korff and she can be reached at 503-369-9906.

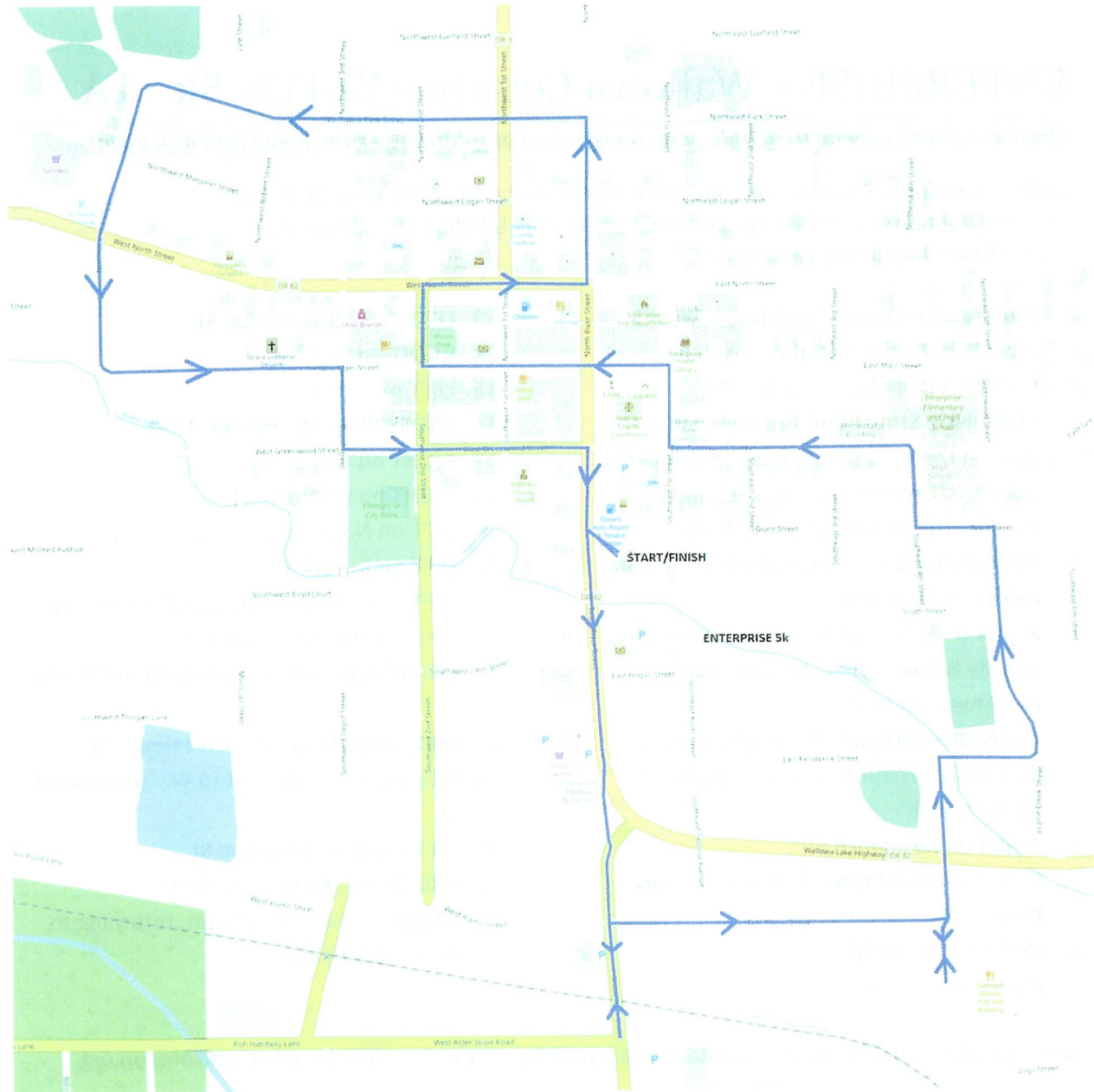
<ol style="list-style-type: none">1. From Visitor Center Front Door, CROSS S River St at SE Grant in the crosswalk2. LEFT on S River St3. CONTINUE straight on the sidewalk at the bend in the road to continue on S River St4. CONTINUE to Fish Hatchery Ln and then observe the Wallowa County Nursery5. TURN AROUND and return to SE Alamo St6. RIGHT on SE Alamo St7. RIGHT on SE School St to the Terminal Gravity Brewery sign. Visit or continue8. TURN AROUND and return back to SE School St, crossing the main highway to Residence St9. RIGHT on Residence St10. LEFT on Prairie Creek St, changes to NE 5th St11. LEFT on E Grant St12. RIGHT on SE 4th St	<ol style="list-style-type: none">13. LEFT on E Greenwood St14. RIGHT on SE 1st St15. LEFT on E Main16. CROSS River St and then W 1st St17. RIGHT on NW 2d St18. RIGHT on W North St19. LEFT on N River St20. LEFT on E Park St21. LEFT on N Holmes St, past the Safeway, crossing the main highway22. CONTINUE down N Holmes St to W Main St23. LEFT on W Main St to SW Depot St24. RIGHT on SW Depot St to W Greenwood St25. LEFT on W Greenwood St26. RIGHT on S River St to Grant27. CROSS S River St at Grant, returning to Visitor Center
---	---

ENTERPRISE

Wallowa County

10 KM – Rated 1A – Stamp #Y2412

<ol style="list-style-type: none">1. From Visitor Center Front Door, CROSS S River St at SE Grant in the crosswalk2. LEFT on S River St3. CONTINUE straight on the sidewalk at the bend in the road to continue on S River St4. CONTINUE to Fish Hatchery Ln and then observe the Wallowa County Nursery5. TURN AROUND and return to SE Alamo St6. RIGHT on SE Alamo St7. RIGHT on SE School St to the Terminal Gravity Brewery sign. Visit or continue8. TURNAROUND and return back to SE School St, crossing the main highway to Residence St9. RIGHT on Residence St10. LEFT on Prairie Creek St, changes to NE 5th St11. LEFT on E Grant St12. RIGHT on SE 4th St13. LEFT on E Greenwood St14. RIGHT on SE 1st St15. LEFT on E Main16. RIGHT on NW 2d St17. RIGHT on W North St18. LEFT on NE 4th St19. LEFT on E Park St20. RIGHT on NE 2d St21. RIGHT on NE Garfield St22. LEFT on NE 4th St23. LEFT on NE Wagner St24. RIGHT on NE Alder St to the cemetery25. ENTER cemetery and continue past the war memorial and flag pole on left26. CONTINUE on road clockwise as it circles the boundary of the cemetery	<ol style="list-style-type: none">27. LEFT to exit cemetery on NE Alder St28. RIGHT ON ne Vista Dr and RIGHT at the T29. CROSS and RIGHT ON Glendale Ave30. LEFT on NE Summit Dr31. LEFT on NE Hyland St32. LEFT on N River St33. LEFT on NE Alder St34. RIGHT on NE 1st St35. RIGHT on NE Logan St36. RIGHT on N River St37. LEFT on NW Garfield St38. LEFT on NW 2d St39. RIGHT on NW Logan St40. RIGHT on NW 3d St41. LEFT on W Park St42. RIGHT on Lyle St43. LEFT on NW Silver St, using sidewalk to the end where it turns left44. LEFT on sidewalk through the ball parks to corner of W Park St and N Holmes St45. CONTINUE down N Holmes St past the Safeway, CROSS the main highway46. CONTINUE on N Holmes St to W Main St47. LEFT on W Main St to SW Depot St48. RIGHT on SW Depot St to SW Boyd St49. RIGHT on SW Boyd St to Montclair St50. LEFT on Montclair St to SW Thorpes Ln51. LEFT on SW Thorpes Ln to SW Depot St52. LEFT on SW Depot St to SW Litch St53. RIGHT on SW Litch St to S River St54. LEFT on S River St to Grant St55. CROSS S River St at Grant St returning to the Visitor Center	
--	--	--




Map for Enterprise 5 km



For emergency
 911

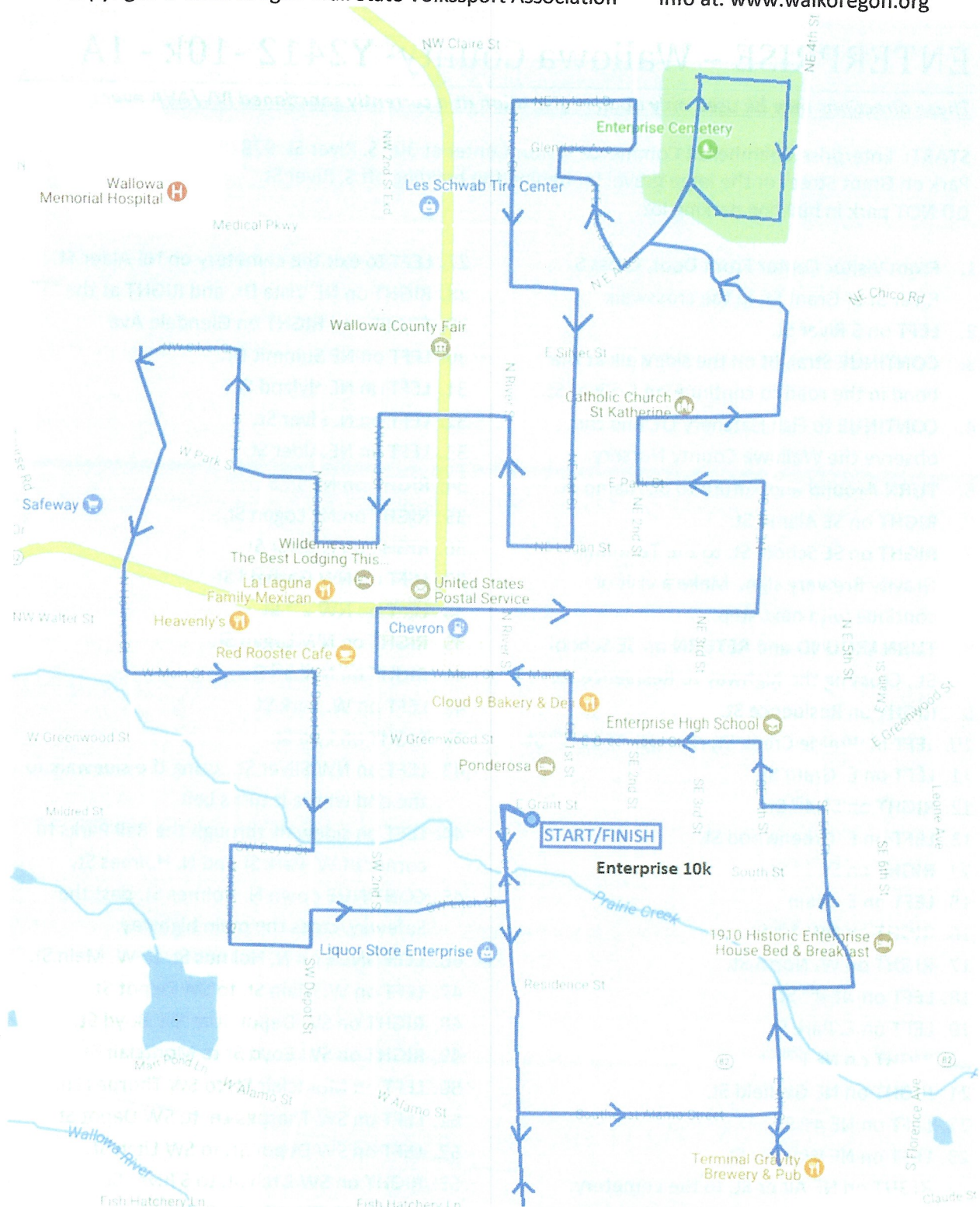
N



Map for Enterprise 10 km

Text Copyright © 2018 Oregon Trail State Volkssport Association

Info at: www.walkoregon.org



AVA Challenges: Bridges, Take a Walk in a City Park (Enterprise City Park), US Post Office
WOC: Gazebo, High School, Hotel, Java, Justice, Nursery
ESVA: Brewery, Womb-To-Tomb (School, Vow, Death)

