

10K Cuivre River State Park Seasonal Walk Directions

Copyright © 2020 – South Central Region, AVA: America's Walking Club

This map and directions may only be used in conjunction with a signed American Volkssport Association (AVA) Athletic Waiver. All other uses are prohibited

Starting Point: The Boat Launch - **N 39° 01.371 W 090° 55.218**, off of Lincoln Lake
Cuivre River Visitor's Center (678 State Route 147, Troy, MO 63379)
Gateway Milers (www.gatewaymilers.org)

(The boat launch, off of Lincoln Lake, has no address, or restrooms. It would be best to first drive to the Visitor's Center, located at - 678 State Route 147, it has restrooms. More restrooms can be found at the campgrounds and pit toilets throughout the park.)

***** Driving to the Visitor's Center:** From I-70, take Rt 61 North and exit Rt. 47 going East. Turn left onto MO-147 and take to Visitor's Center. **To Start Point:** From I-70, take Rt 61 North and exit Rt. 47 going East. Turn left onto MO-147 and turn right (North) onto Lincoln Hills Rd (road across from the Visitors Center). Drive approximately 1.8 miles (have one sharp left turn) and turn right into Boat Launch, park in lower parking area. (look at map insert for help)***

Walk is a combination of the Lakeside and Old Schoolhouse Trails (on the Cuivre River State Park Trail Information brochure)

1. Start on trail by the lake and go left or North along lake. You will walk along the Lakeside Trail for approx. 2.4 miles (follow Green Blazes on the trees). A little before your halfway done with the Lakeside trail you will come to the beach/parking lot, go about one-quarter down the lot and turn right to go across the small bridge. Then turn right again onto Lakeside trail (do not go up the steps). Continue walking on the east side of the Lake.
2. Turn left onto a wide path going uphill. This is the Old Schoolhouse Trail (Red Blazes). Unfortunately, there is no red arrow. However, there is a green arrow and red arrow pointing to follow the Lakeside trail in another direction. (Don't follow these arrows).
3. In approximately one-quarter mile turn right, following the red arrow. Take this path to the road (Camp Cuivre Dr.)
4. Continue on schoolhouse trail across the road. Take this path to the end of trail at the gravel road (Hardy Rd). turn around and take this path back to Camp Cuivre Rd. (NOTE: At one point the trail comes very close to Walker Road – this is not the end, continue on the trail).
5. Turn left onto the road and go straight, passing the Camp Avery sign of your right.
6. Turn right onto gravel road at Cuivre River State Park Lake Shelter sign
7. When the gravel road starts curving to the left continue straight off the road and take the path downhill to lake. (no arrow or signs)
8. Keep heading down as the path changes from Old Schoolhouse trail to the Lakeside trail (green Blazes).
9. Keep following path as it goes across the dam to the start/finish point.

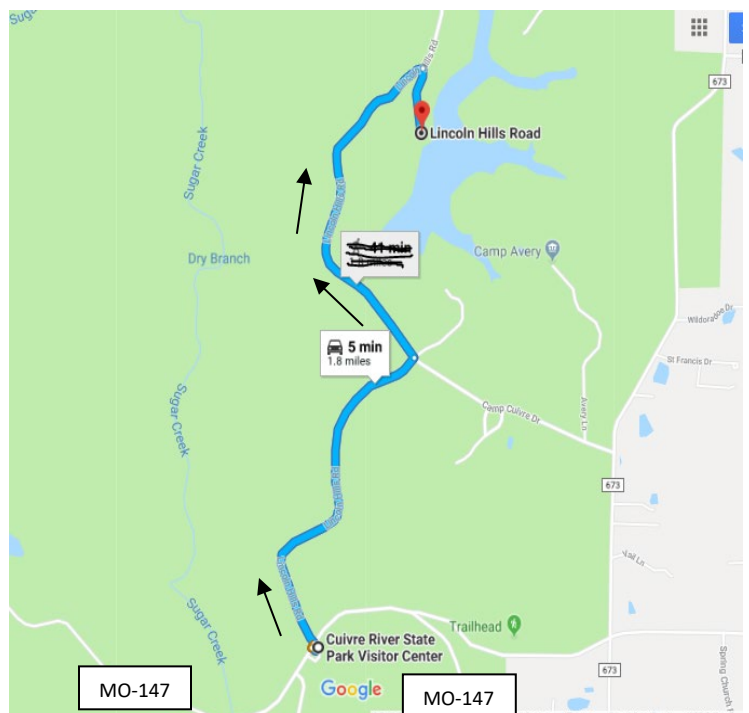
EMERGENCY NUMBERS:

In case of Emergency: Dial **911**

Event related assistance:

Tom Stucky: 636-208-3410

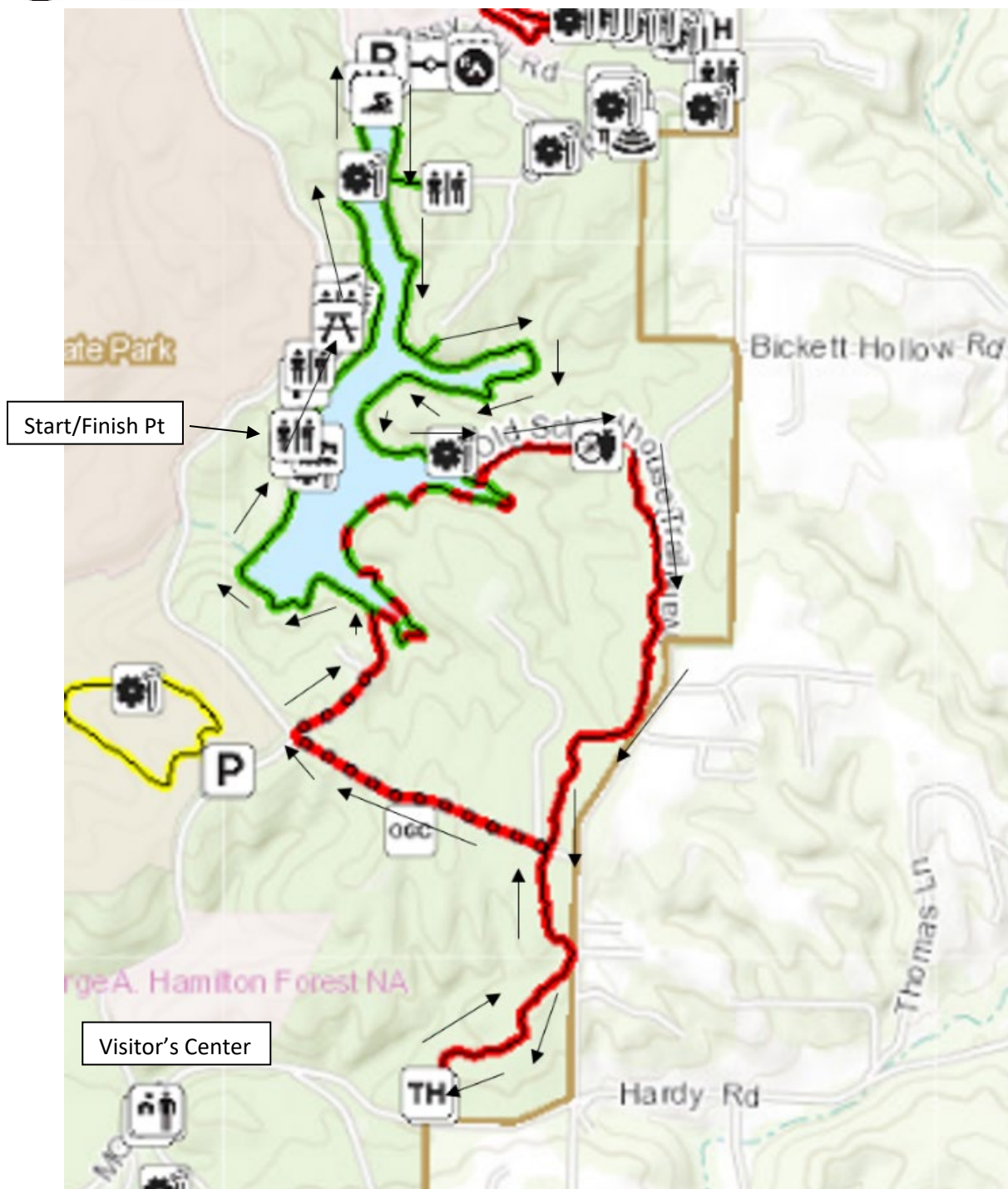
Map from Visitor's Center to Starting/Finishing Pt.



10K Route Map - Copyright © 2020 – South Central Region, AVA: America's Walking club



(For 20K – walk the 10K route twice.)



WALK COMPLETION AND CREDIT

Be sure to log back into the OSB system to “finish/complete” your online registration after doing the event. The OSB system does not deduct any event fee from a participant’s Event Bank until they have submitted event completion info including the date the event was walked, the distance walked, and the selection of applicable special programs that person is participating in. (Nevertheless, a fee of \$2 for a downloaded PDF is deducted from the user’s Event Bank when the PDF is downloaded. Later, any PDF fees are credited back to a user’s Event Bank when he/she submits the event completion info as a paying for credit participant. Note, however, the \$2 coupon for the downloaded PDF will expire in 60 days.

6K Cuivre River State Park Seasonal Walk Directions

Copyright © 2020 – South Central Region, AVA: America's Walking Club

This map and directions may only be used in conjunction with a signed American Volkssport Association (AVA) Athletic Waiver. All other uses are prohibited

Starting Point: The Boat Launch - **N 39° 01.371 W 090° 55.218**, off of Lincoln Lake
Cuivre River Visitor's Center (678 State Route 147, Troy, MO 63379)

Gateway Milers (www.gatewaymilers.org)

(The boat launch, off of Lincoln Lake, has no address, or restrooms. It would be best to first drive to the Visitor's Center, located at - 678 State Route 147, it has restrooms. More restrooms can be found at the campgrounds and pit toilets throughout the park.)

***** Driving to the Visitor's Center:** From I-70, take Rt 61 North and exit Rt. 47 going East. Turn left onto MO-147 and take to Visitor's Center. **To Start Point:** From I-70, take Rt 61 North and exit Rt. 47 going East. Turn left onto MO-147 and turn right (North) onto Lincoln Hills Rd (road across from the Visitors Center). Drive approximately 1.8 miles (have one sharp left turn) and turn right into Boat Launch, park in lower parking area. (look at map insert for help)***

Walk is strictly following the Lakeside Trail (on the Cuivre River State Park Trail Information brochure). The trail is a loop.

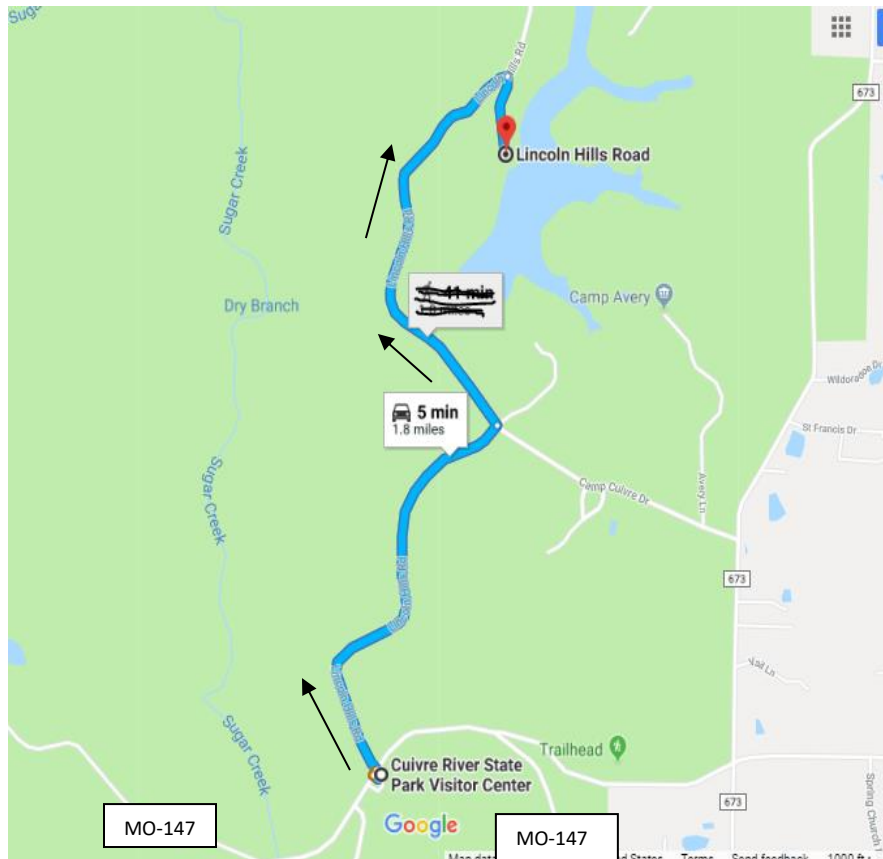
EMERGENCY NUMBERS:

In case of Emergency: Dial **911**

Event related assistance:

Tom Stucky: 636-208-3410

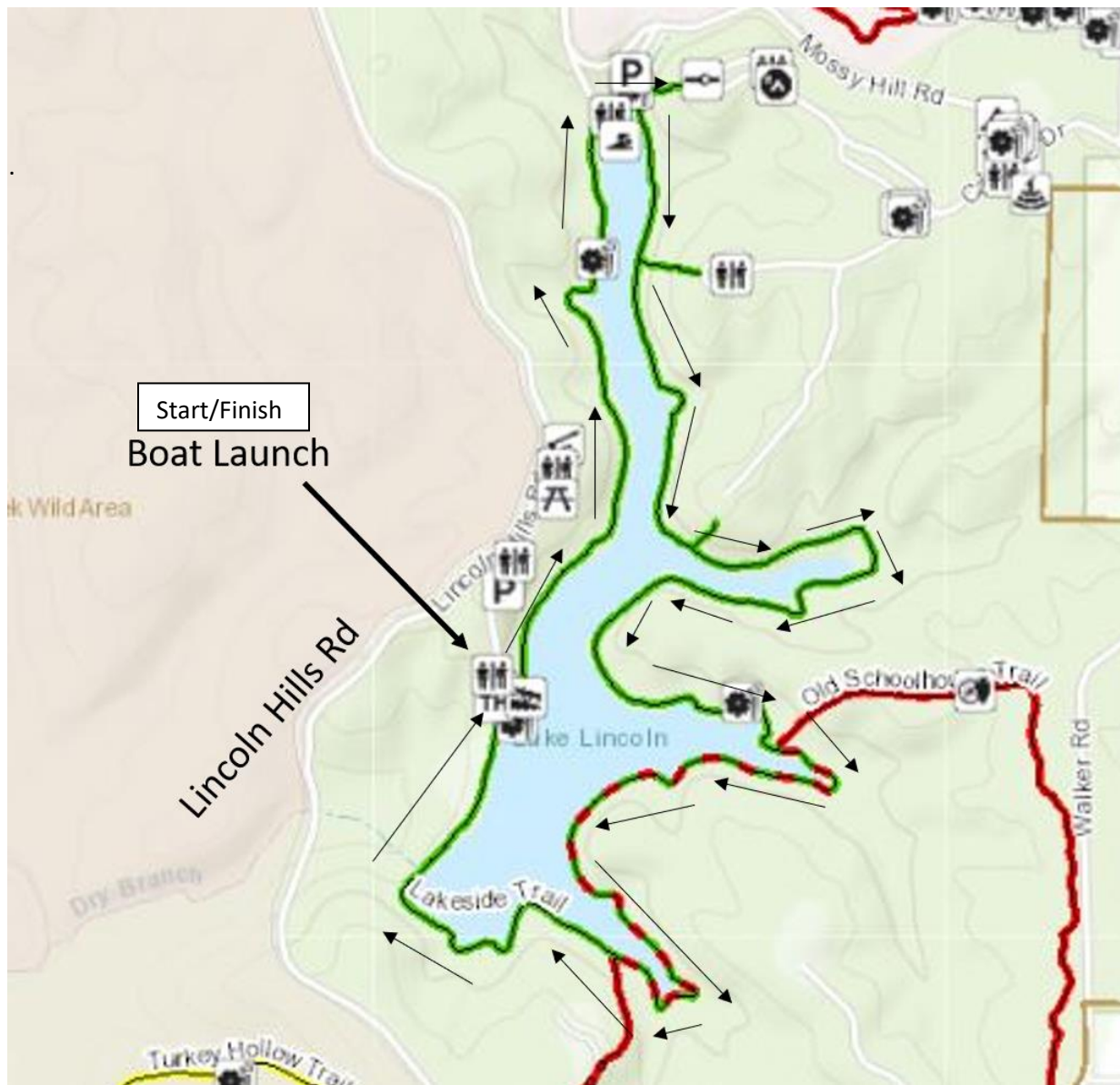
Map from visitor's Center to Starting /Finishing Pt.



Only one Direction:

1. Start on trail, by the lake, and go left or North along lake. Walk along the Lakeside Trail (follow Green Blazes on the trees) around the whole lake. The several stairs going to the top are strictly optional. They are not part of the walk.

6K Route Map - Copyright © 2020 – South Central Region, AVA: America’s Walking Club



WALK COMPLETION AND CREDIT

Be sure to log back into the OSB system to “finish/complete” your online registration after doing the event. The OSB system does not deduct any event fee from a participant’s Event Bank until they have submitted event completion info including the date the event was walked, the distance walked, and the selection of applicable special programs that person is participating in. (Nevertheless, a fee of \$2 for a downloaded PDF is deducted from the user’s Event Bank when the PDF is downloaded. Later, any PDF fees are credited back to a user’s Event Bank when he/she submits the event completion info as a paying for credit participant. Note, however, the \$2 coupon for the downloaded PDF will expire in 60 days.).