

Lebanon Hills Regional Park Walks

These walk directions and maps may only be used in conjunction with a signed American Volkssport Association athletic waiver. All other uses prohibited.

Contents	Page
Event Details and Table of Contents	1-2
How to Use Lebanon Hills Trail Maps	3
2020 MN Event Listing	4
Lebanon Hills Emergency Information	5
Dragonfly Summer Hiking Loop 3.38 km	6
Forest Trail Hiking Loop 2.45 km	7
Forever Wild Hiking Loop 6.31 km	8
North Summer Hiking Loop 4.34 km	9
Northeast Summer Hiking Loop 5.15 km	10
O'Brien Lake Loop 6.6 km	11
Portage Lake Summer Hiking Loop 3.35 km	12
Southeast Lakes Hiking Loop 4.51 km	13
Summer Hiking Loop 13.7 km	14
Voyageur Trek Hiking Loop 8.5 km	15
Lebanon Hills East Trails Map	16
Lebanon Hills West Trails Map	17

City / State:	Eagan, MN
Event Name:	Lebanon Hills Regional Park
Event Type:	Seasonal Walk
Event ID:	116141 - 2020/Y2661
Distance - Trail Ratings:	Eleven trails, 2.5 to 14 km – 2B
Description:	Choose among fifteen well-groomed natural trails through 2,000 acres of woodlands, grasslands, marshes, and lakes. More than 1,100 acres of prairie and forest are being restored and more than 3,000 new trees and shrubs are being planted throughout the park.
Amenities:	Strollers: difficult Wheelchairs: difficult Pets: Yes Restrooms: Yes
Special Programs:	
Start Times:	Start/Finish during daylight hours
Location:	Lebanon Hills Regional Park Visitor Center

Lebanon Hills Regional Park Walks

Start Point / Driving Directions:	860 Cliff Road, Eagan MN 55123. From Minneapolis: drive south on Cedar Ave (Hwy 77) to Cliff Road (Hwy 32). Turn left for 5 miles to visitor center entrance on the right. From St Paul: drive south on I-35e to exit 97A Pilot Knob Rd (Hwy 31). Turn right for 3 miles to Cliff Road. Turn left for 2 miles to the visitor center entrance on the right.
Awards & Fees:	IVV Credit Only
Comments:	Remember to log back into the OSB system and finish/complete your online registration after doing the walk. The OSB system does not deduct any walking fee from a walker's Event Bank until they have submitted walk completion info including the date the event was walked, the distance walked, and the selection of applicable special programs that walker is participating in. (Nevertheless, a fee of \$2 for a downloaded pdf is deducted from the user's Event Bank when the pdf is downloaded. Later, any pdf fees are credited back to a walker's Event Bank when he/she submits the walk completion info as a paying for credit walker.)
Host Club:	Twin Cities Volkssports
Contact:	Ken Johnson (651) 774-9607
Website:	www.tcvwalking.com
E-Mail Contact:	johnsonck@centurylink.net

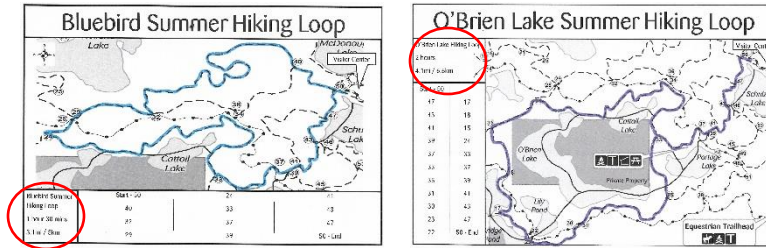
These walk directions and maps may only be used in conjunction with a signed American Volkssports Association athletic waiver.

All other uses prohibited.

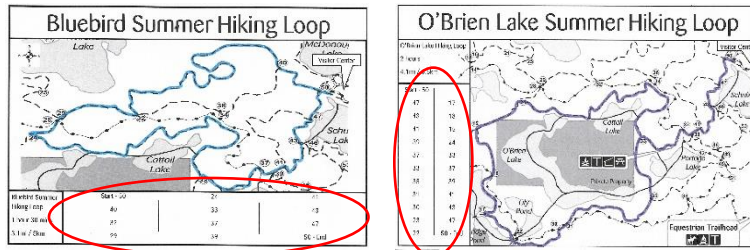
Copyright Twin Cities Volkssports

How to Use Lebanon Hill Trail Maps

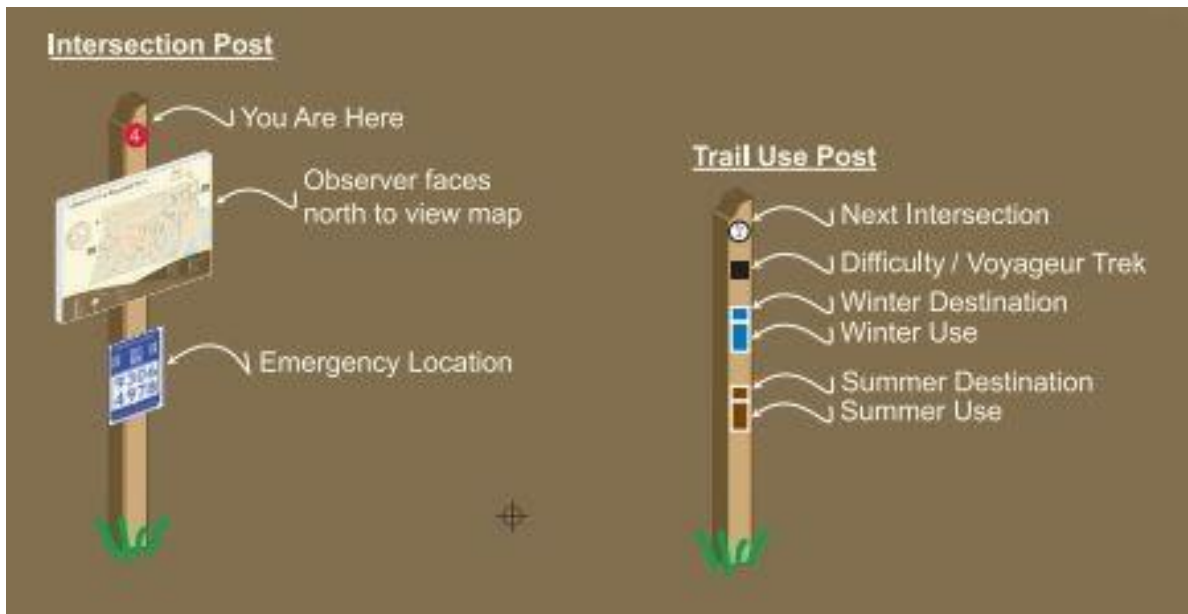
Below (or to the left) of each map in the left column is the name of the trail, approximate time to complete, and the distance in miles and kilometers.



The columns to the right (or below) list the trail numbers in succession that you follow to complete the loop.



All routes start from the Visitor Center on trail #50. When you reach an intersection, look for the trail marker indicating the number of the next trail section to follow. Whenever you see an intersection post with a map you will be facing north to view the map. The blue and white signs on intersection posts are Emergency Location Markers (ELMs) that provide Global Positioning System (GPS) compatible locations to help emergency responders find you. In case of emergency, call 911 and provide the ELM information on the nearest trail marker.



You may also track your location in the park with your smartphone using the free Avenza PDF Maps App.



In Case of Emergency Dial 911

Event Related Assistance: POC Ken Johnson 651-774-9607/Regional Director: Butch Spaulding (712) 322-2797

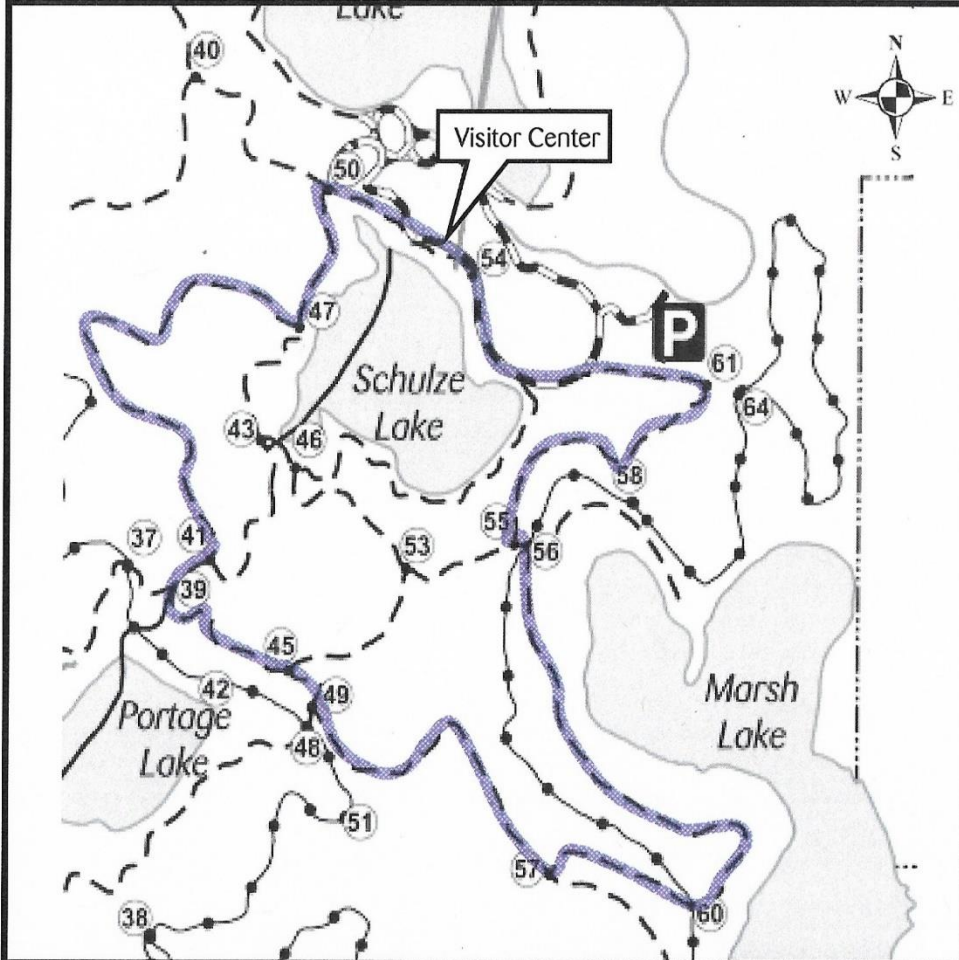


Lebanon Hills Emergency Location Markers:

Emergency Location Markers (ELMs) provide Global Positioning System (GPS) compatible locations to help emergency responders find you. In case of emergency, call 911 and provide the ELM information on the nearest marker.

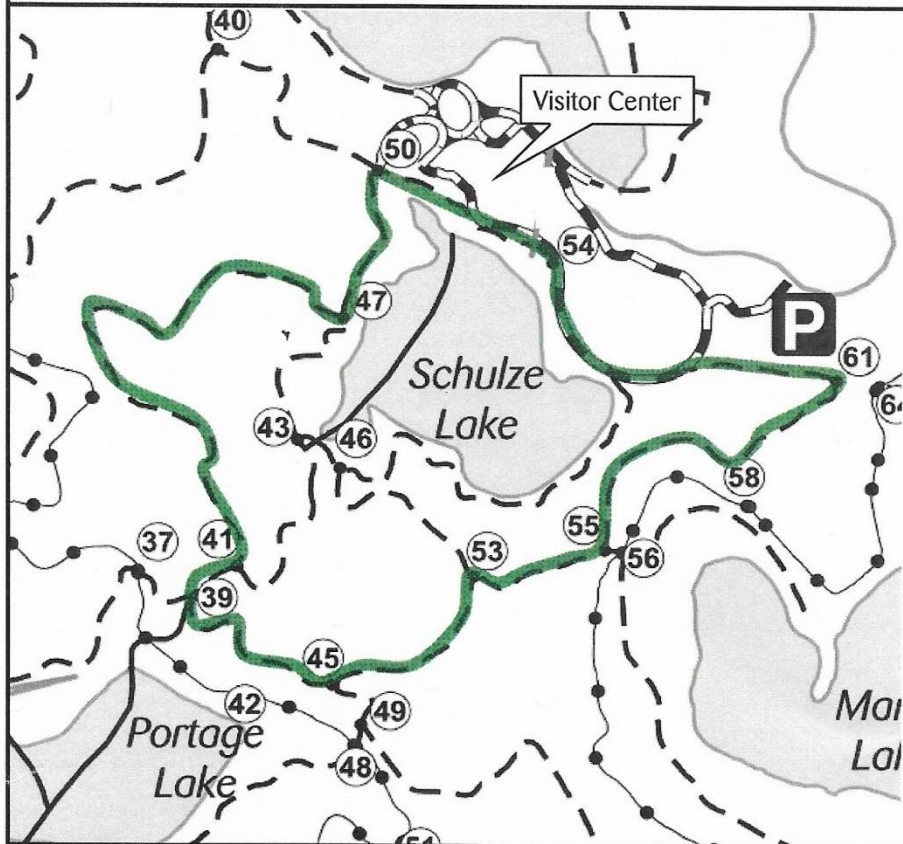


Dragonfly Summer Hiking Loop



Dragonfly Hiking Loop Approx. 1 hour 2.1mi/3.38km	Start -	45	55
	50	49	61
	47	57	54
	41	60	50 - End
	39	56	

Forest Trail Hiking Loop

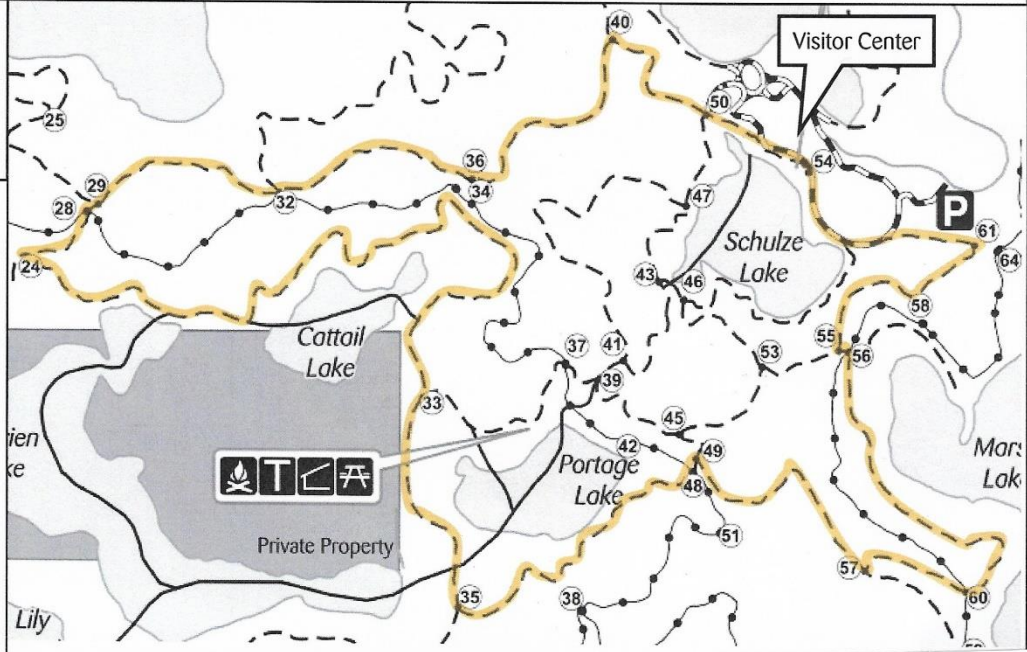


Forest Tail Summer Hiking Loop 45 mins 1.52mi/2.45km	Start	53
	50	55
	47	61
	41	54
	39	50 - End
	45	

Forever Wild Hiking Loop

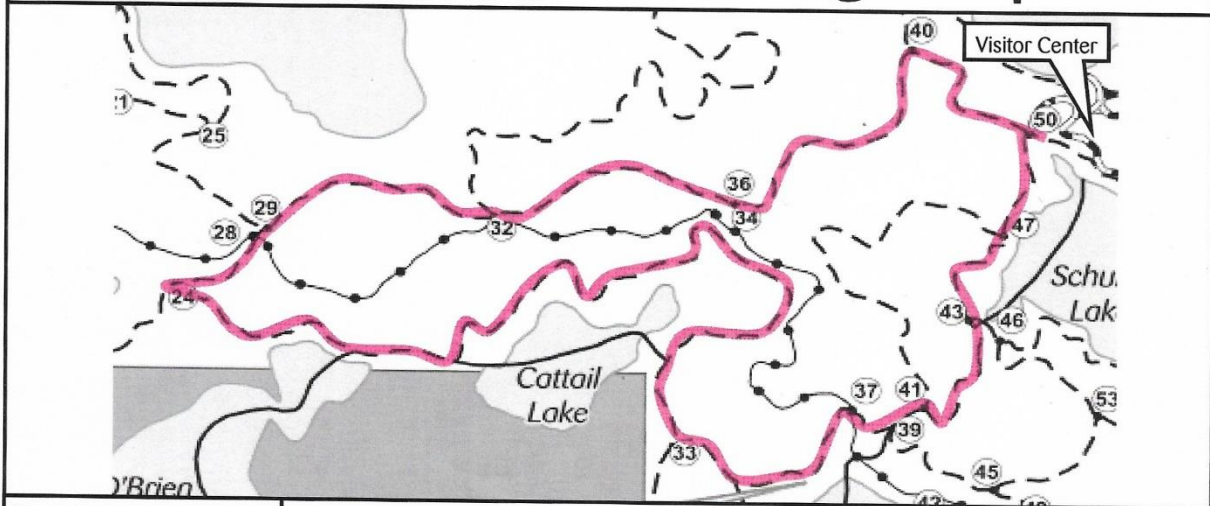
Forever Wild
Hiking Loop
2 hours
3.92mi / 6.31km

Start	48
50	49
40	57
36	60
32	56
29	55
28	61
24	54
33	50 - End
35	



These walk directions and maps may only be used in conjunction with a signed American Volkssports Association athletic waiver.
All other uses prohibited.
Copyright Twin Cities Volkssports

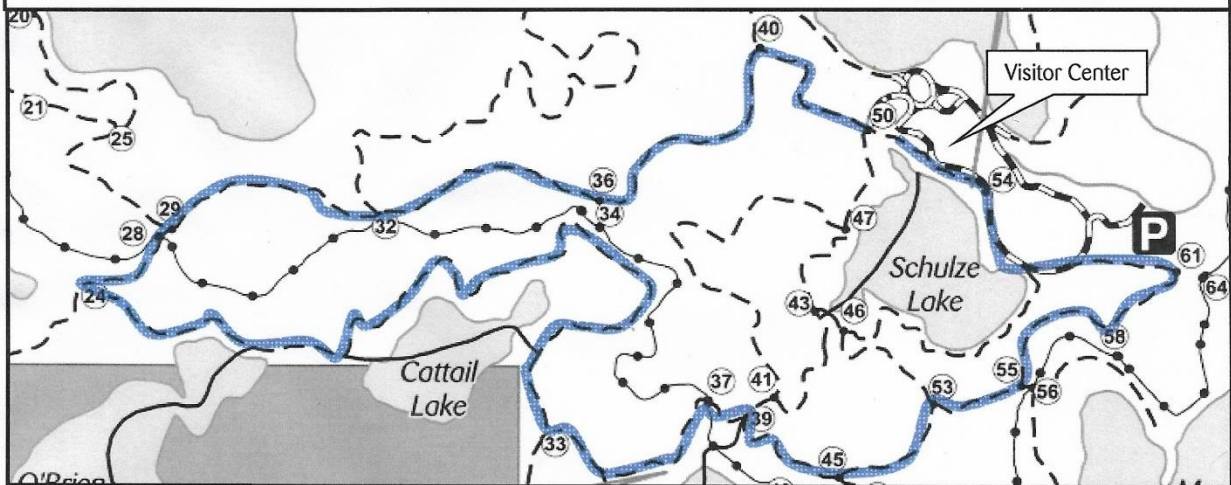
North Summer Hiking Loop



North Summer	Start - 50	24	43
Hiking Loop	40	33	47
1 hour 20 minutes	36	37	50 - End
2.7 mi/ 4.34 km	32	39	
	29	41	

These walk directions and maps may only be used in conjunction with a signed American Volkssports Association athletic waiver.
 All other uses prohibited.
 Copyright Twin Cities Volkssports

Northeast Summer Hiking Loop



Northeast Summer	Start - 50	28	39	61
Hiking Loop	40	24	45	54
1 hour 40 mins	36	33	53	50 - End
3.2 mi / 5.15 km	32	37	55	
	29			

These walk directions and maps may only be used in conjunction with a signed American Volkssports Association athletic waiver.
 All other uses prohibited.
 Copyright Twin Cities Volkssports

O'Brien Lake Summer Hiking Loop

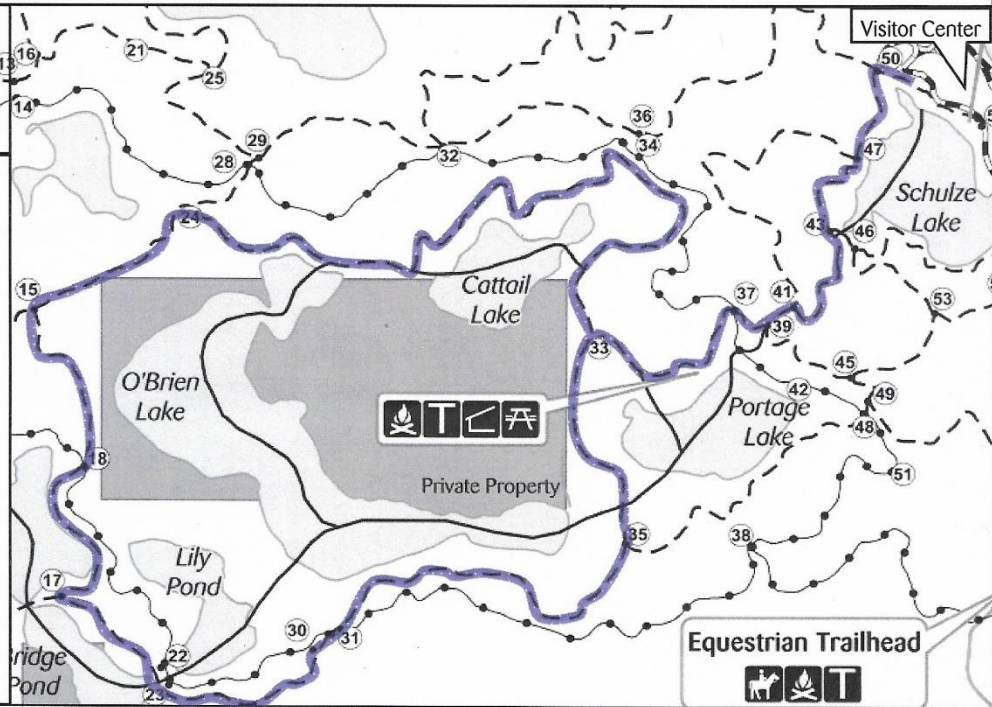
O'Brien Lake Hiking Loop

2 hours

4.1mi / 6.6km

Start - 50

47	17
43	18
41	15
39	24
37	33
33	37
35	39
31	41
30	43
23	47
22	50 - End

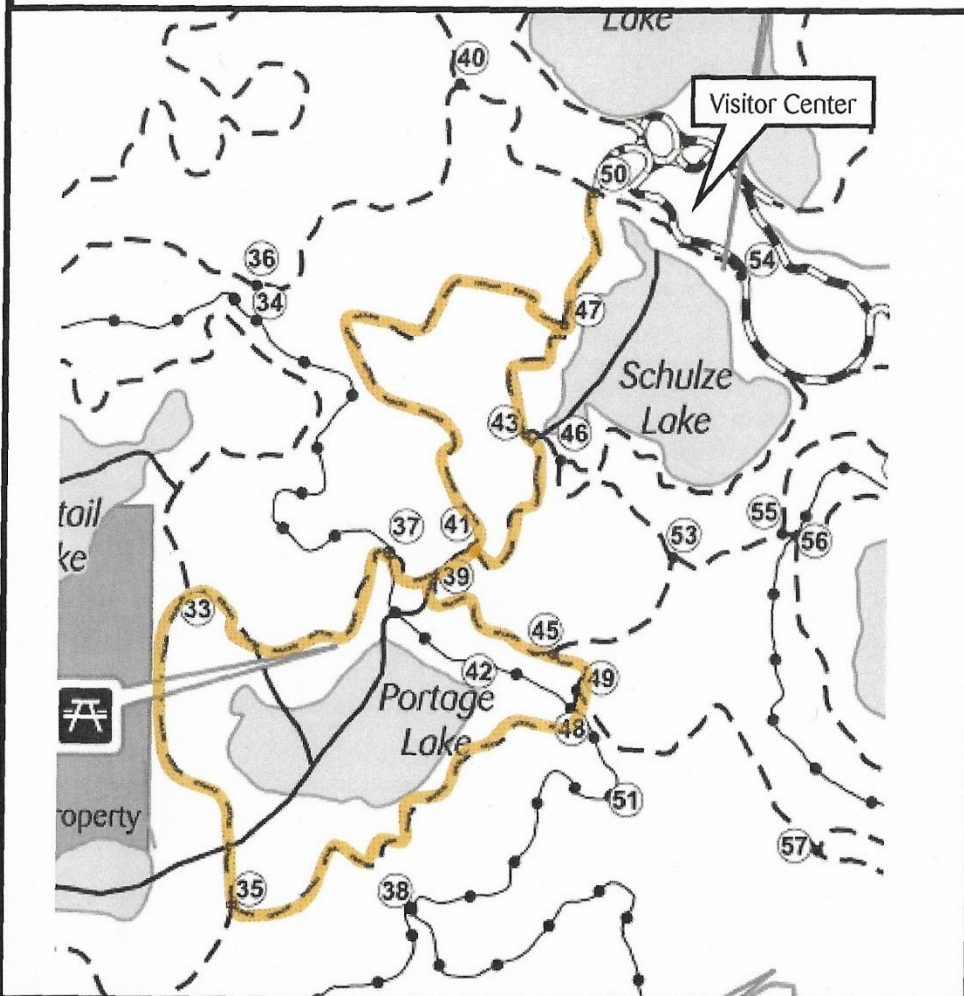


These walk directions and maps may only be used in conjunction with a signed American Volkssports Association athletic waiver.

All other uses prohibited.

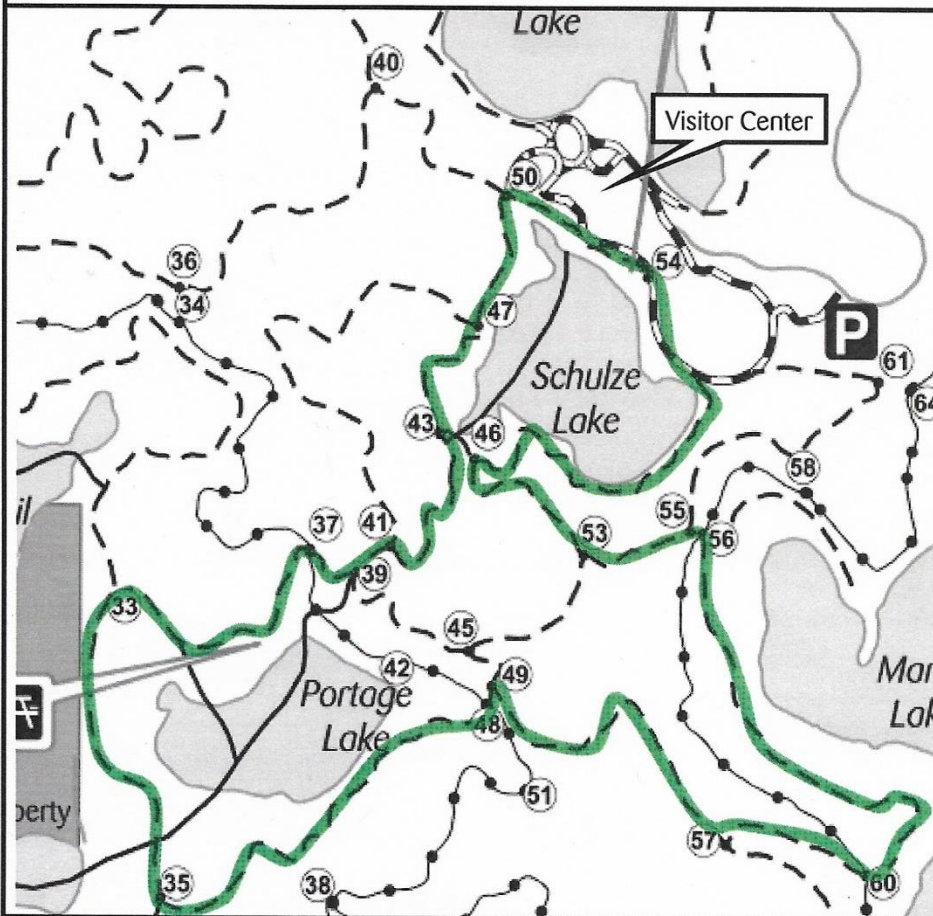
Copyright Twin Cities Volkssports

Portage Lake Summer Hiking Loop



Portage Lake Summer Hiking Loop 1 hours 2.08 mi/3.35 km	Start-50	48
	47	49
	43	45
	41	39
	39	41
	37	47
	33	50- End
	35	

Southeast Lakes Hiking Loop



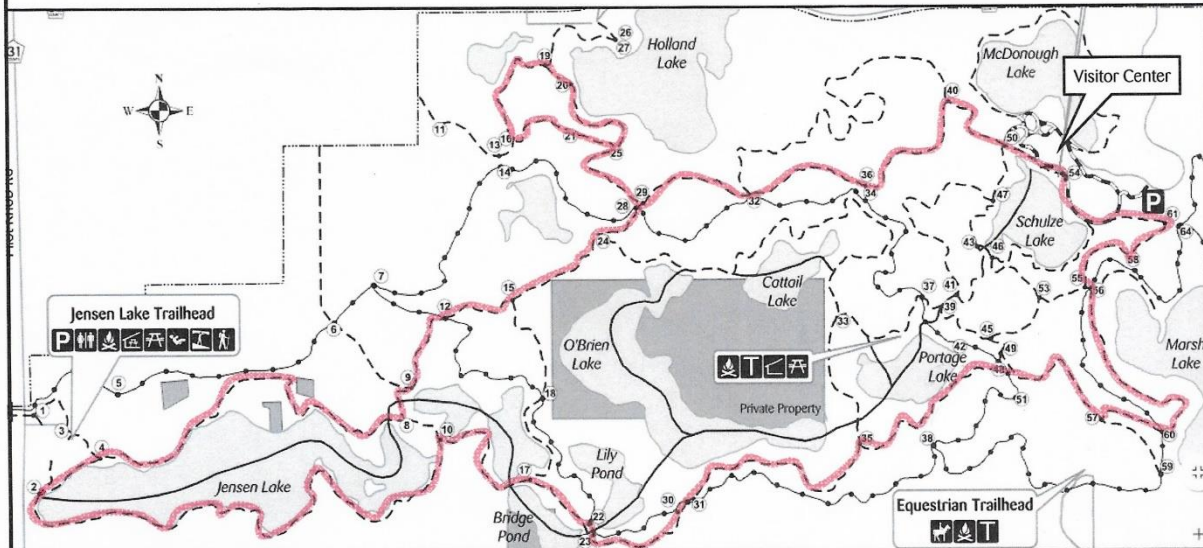
Southeast Lakes	Start - 50	33	56
Summer Hiking Loop	47	35	55
1 Hour 25mins	43	48	53
2.8 mi/ 4.51 km	41	49	46
	39	57	54
	37	60	50 - End

These walk directions and maps may only be used in conjunction with a signed American Volkssports Association athletic waiver.

All other uses prohibited.

Copyright Twin Cities Volkssports

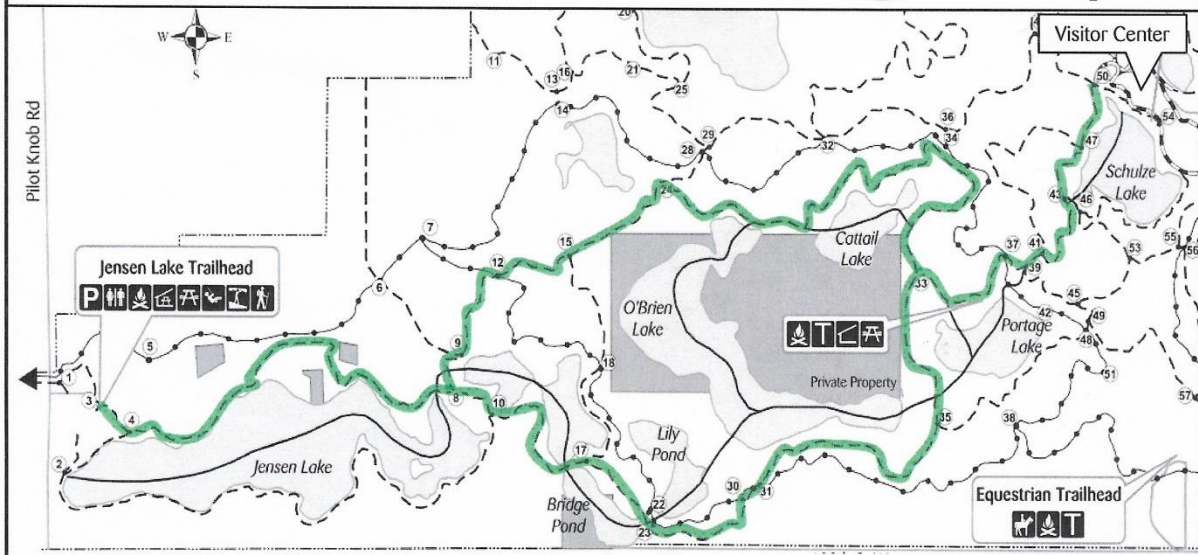
8.5 Miles Summer Hiking Loop



8.5 Miles Summer Hiking Loop	Start - 50	16	12	17	56
8.5mi / 13.7km	40	21	9	23	55
4 hours 30 mins	36	25	8	35	61
	29	29	4	49	54
	25	24	2	57	50 - End
	19	15	10	60	

These walk directions and maps may only be used in conjunction with a signed American Volkssports Association athletic waiver.
 All other uses prohibited.
 Copyright Twin Cities Volkssports

Voyageur Trek Hiking Loop



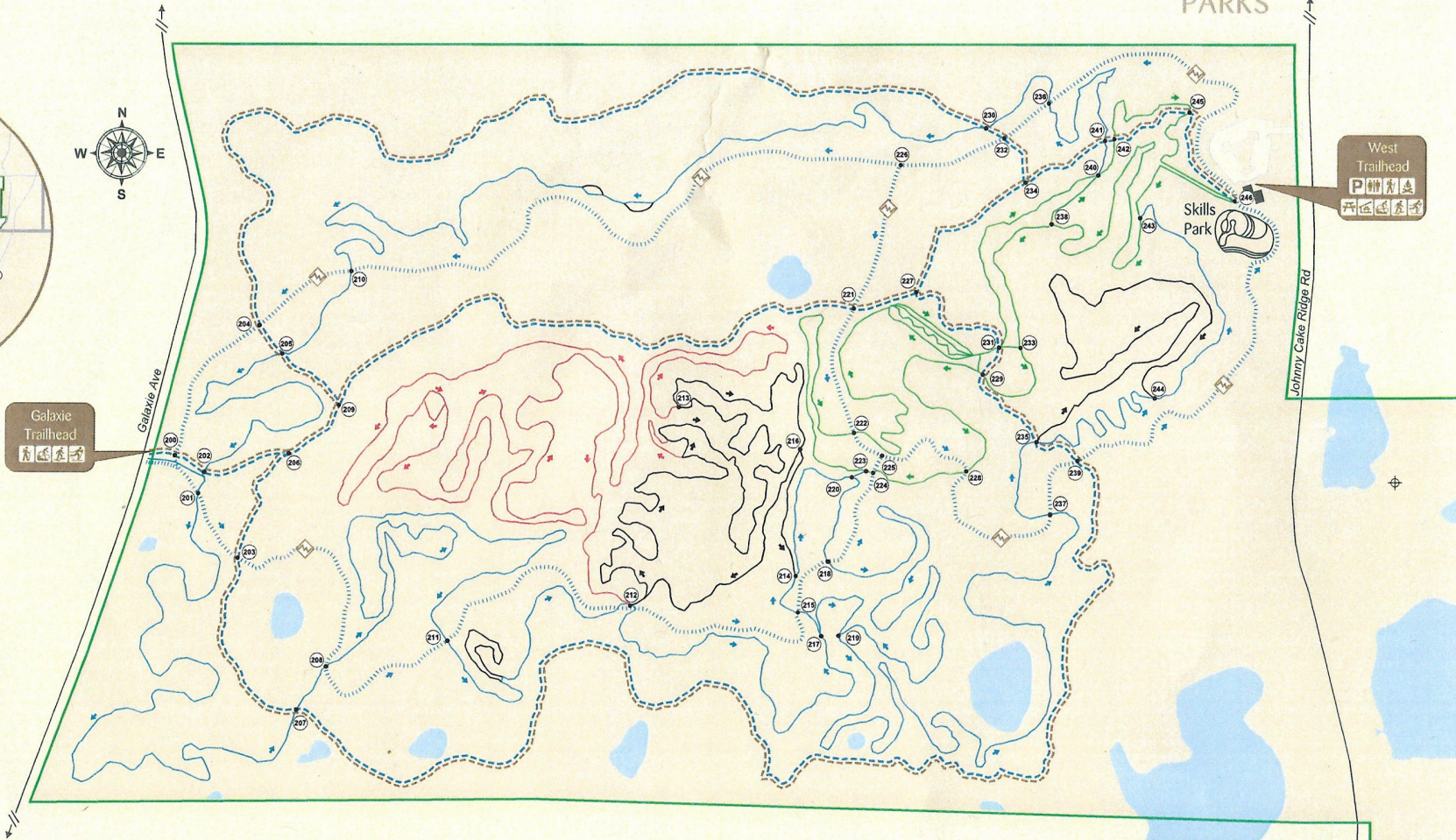
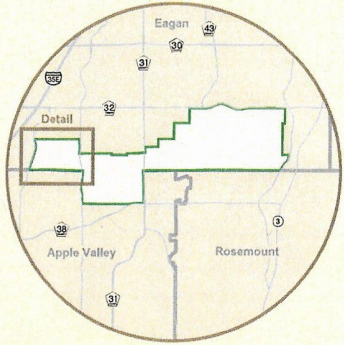
Voyageur Trek	Start - 50	34	3	23	41
2 hours 30mins	47	24	4	30	43
5.3mi / 8.5km	43	15	8	31	47
	41	12	10	35	50 - End
	37	9	17	33	
	33	4	22	37	

These walk directions and maps may only be used in conjunction with a signed American Volkssports Association athletic waiver.
 All other uses prohibited.
 Copyright Twin Cities Volkssports

Lebanon Hills Regional Park

Dakota
COUNTY
forever wild

PARKS




Galaxie Trailhead

West Trailhead

Activities & Amenities

- Parking
- Restroom
- Hiking
- Fire Ring
- Picnic Area
- Picnic Shelter
- Snowshoeing
- Ski Skating
- Mountain Biking

Intersection Post



Trail Use Post




Spring - Summer - Fall Trails

- Hiking Trail
- Mountain Bike
- Easiest
- More Difficult
- Very Difficult
- Extremely Difficult

Winter Trails

- Snowshoe/Winter Hiking Trail
- Advanced Ski Skating
- Mountain Bike
- Easiest
- More Difficult
- Very Difficult
- Extremely Difficult



Lebanon Hills Regional Park - East

Spring-Summer-Fall Trail Map

Park hours are 5 a.m.–10 p.m.

Equestrian trailhead open 8 a.m.–10 p.m.

Trail conditions: www.dakotacounty.us
search *trail conditions*.

Track your location in the park using the free Avenza PDF Maps app.

Lebanon Hills Regional Park

Two thousand acres of woods and lakes make this park a spectacular recreation destination.

Lebanon Hills Regional Park is part of the Dakota County Park System.

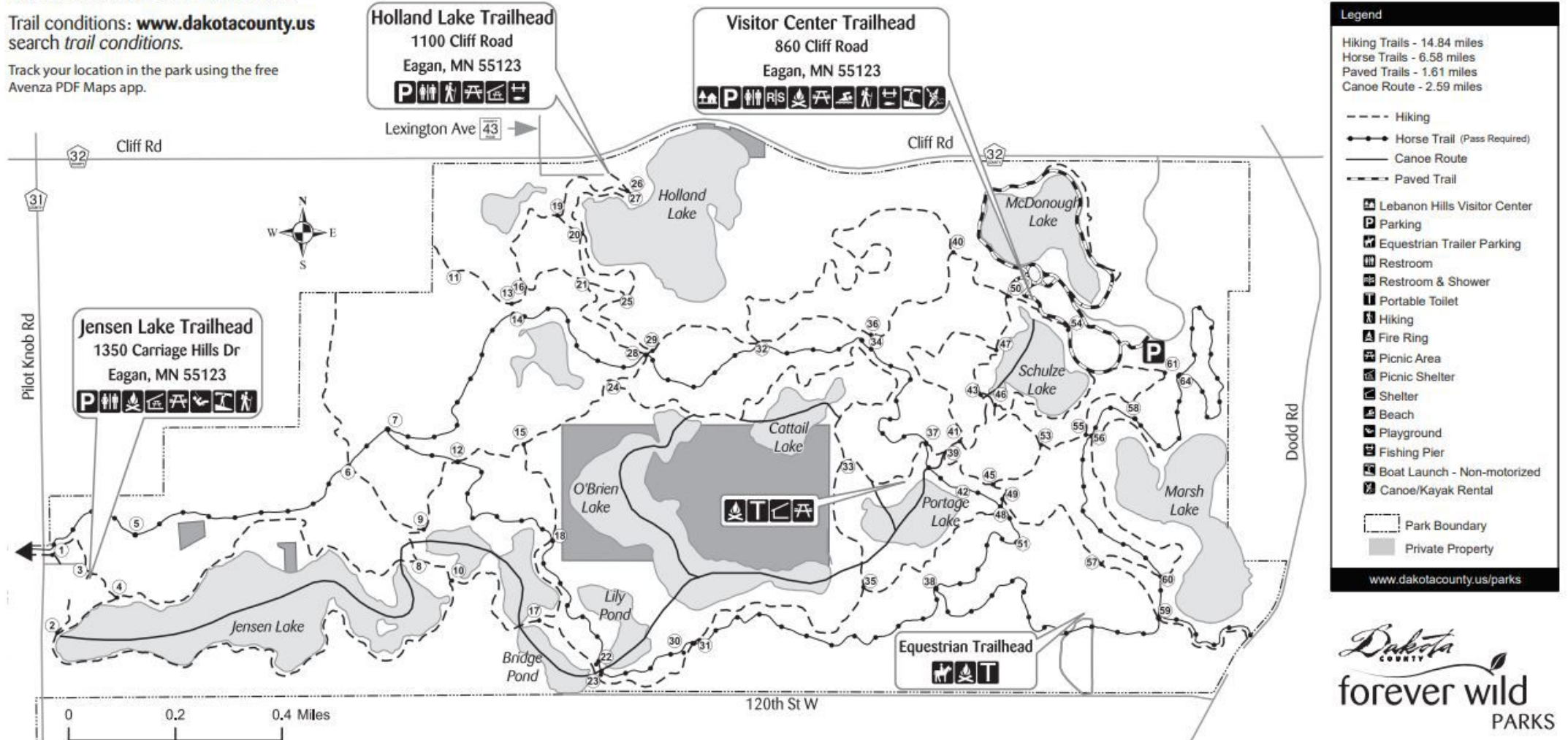
Admission and parking are free.

Features

- Lebanon Hills Visitor Center (open year round)
- Campground (open late spring–fall)
- Canoe, kayak and paddleboard rental (open summer)
- 20+ miles of nature trails for hiking
- Nearly 10 miles of equestrian trails
- 11 miles of single-track mountain bike trails and skills park

So everyone can enjoy the park...

- Use trails for their intended purpose.
- Leashed pets are welcome. Please put pet waste in the garbage.



Legend

Hiking Trails - 14.84 miles
 Horse Trails - 6.58 miles
 Paved Trails - 1.61 miles
 Canoe Route - 2.59 miles

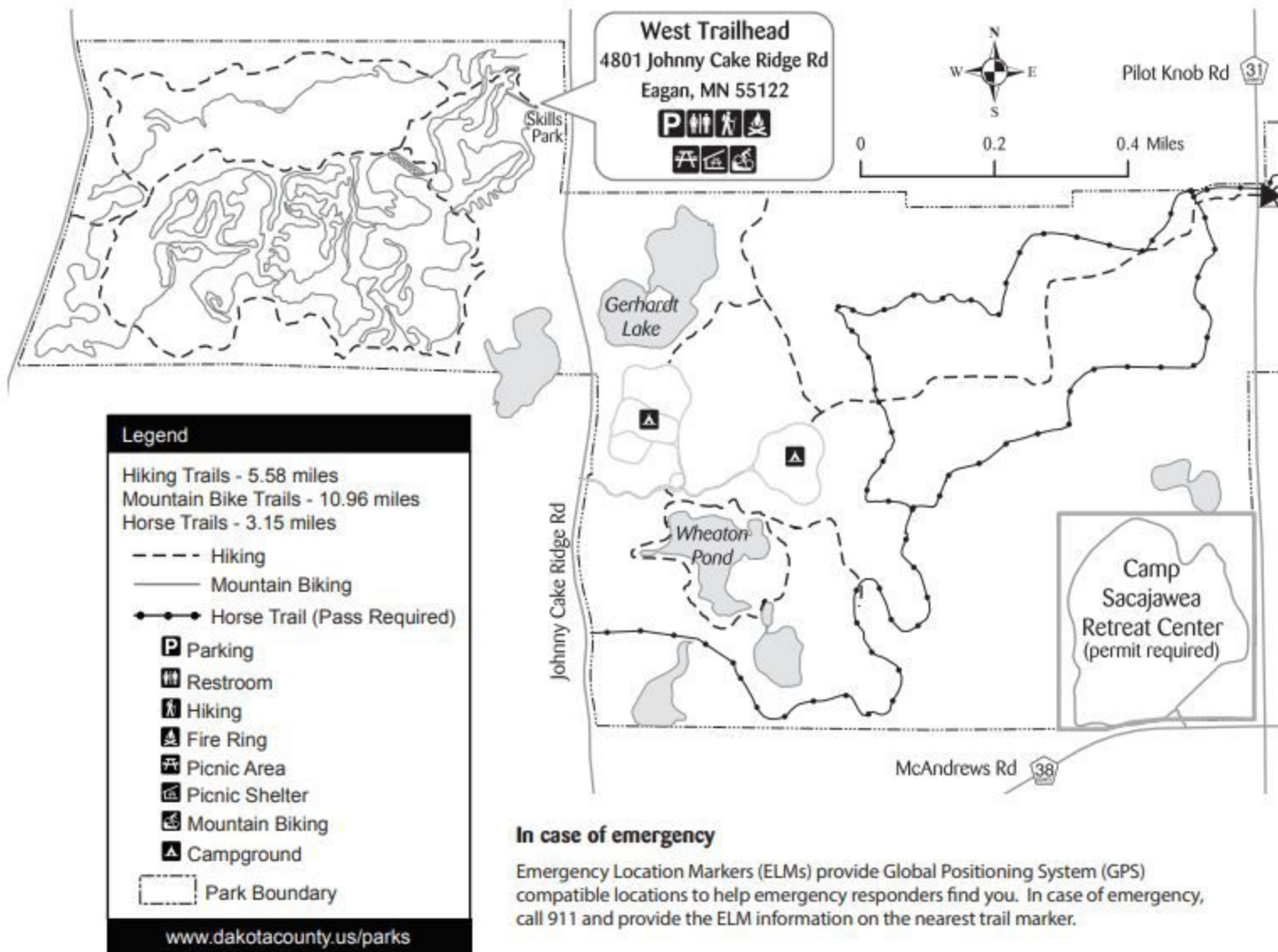
--- Hiking
 —●— Horse Trail (Pass Required)
 — Canoe Route
 - - - Paved Trail

Lebanon Hills Visitor Center
 Parking
 Equestrian Trailer Parking
 Restroom
 Restroom & Shower
 Portable Toilet
 Hiking
 Fire Ring
 Picnic Area
 Picnic Shelter
 Shelter
 Beach
 Playground
 Fishing Pier
 Boat Launch - Non-motorized
 Canoe/Kayak Rental

Park Boundary
 Private Property

www.dakotacounty.us/parks

Lebanon Hills Regional Park - West



Event City or Country / Name	Event Dates	YRE Number	Type	Host Club
Albert Lea - Freeborn County-- Walking the I-35 corridor	5/1/2020-9/30/2020	2020/Y2242	Seasonal Walk	Lake Country Wanderers
Anoka - Anoka County	1/2/2020-12/30/2020	2020/Y2405	Year Round Walk	Lake Country Wanderers
Bagley - Clearwater County	5/1/2020-9/30/2020	2020/Y2515	Seasonal Walk	Lake Country Wanderers
Blaine - Northtown Mall United States	1/4/2020	N/A	Walk	Lake Country Wanderers
Bloomington - Mall of America	2/8/2020	N/A	Walk	Twin Cities Volkssport
Bloomington - Mall of America	1/1/2020-12/31/2020	2020/Y0381	Year Round Walk	Twin Cities Volkssport
Bloomington - Nine Mile Creek Walk	4/1/2019-10/31/2020	2019/Y1467	Seasonal Walk	Twin Cities Volkssport
Brooklyn Center - Crystal Airport/Arboretum Walk	1/1/2020-12/31/2020	2020/Y2582	Year Round Walk	Lake Country Wanderers
Brooklyn Center - Crystal Girl Scout Walk	5/2/20230	N/A	Walk	Twin Cities Volkssport
Duluth - Duluth Lake Superior Walk	4/1/2020-9/30/2020	2020/Y1032	Seasonal Walk	Twin Cities Volkssport
Eagan - Lebanon Hills	4/1/2020-9/30/2020		Seasonal Walk	Twin Cities Volkssport
Edina - Bredesen Park Edina	4/1/2020-10/31/2020	2020/Y2609	Seasonal Walk	Twin Cities Volkssport
Faribault - Rice County Walking the I-35 Corridor	5/1/2020-9/30/2020	2020/Y1153	Seasonal Walk	Lake Country Wanderers
Fergus Falls - Ottertail County	5/1/2020-9/30/2020	2020/Y1954	Seasonal Walk	Lake Country Wanderers
Forestville or Lake Louise State Park	7/18/2020 or 7/19/2020	N/A	Walk	NSTT
Fridley - Snowshoe	1/1/2020-3/31/2020	2020/Y2392	Seasonal Snow Shoe	Lake Country Wanderers
Fridley - Springbrook Nature Center	1/1/2020-12/31/2020	2020/Y0685	Year Round Walk	Lake Country Wanderers
Frontenac State Park	9/26/2020	N/A	Walk	NSTT
Halstad MN - Norman County	4/1/2020-9/30/2020		Seasonal Walk	Twin Cities Volkssport

Halstad MN - Norman County Border Walk	4/1/2020-9/30/2020		Seasonal Walk	Twin Cities Volkssport
Lake Maria State Park	10/24/2020	N/A	Guided Walk	NSTT
Mahnomen - Mahnomen County	5/1/2020	2020/Y2512	Seasonal Walk	Lake Country Wanderers
Maple Grove - Hennepin County	1/1/2020	2020/Y1576	Year Round Walk	Lake Country Wanderers
Maple Grove - Nature Walk	4/15/2020-11/15/2020		Seasonal Walk	Twin Cities Volkssport
Maplewood - Annual Meeting and Cemetery Walk	10/10/2020	N/A	Guided Walk	Twin Cities Volkssport
Maplewood - Battle Creek Regional Park	9/19/2020	N/A	Walk	Twin Cities Volkssport
Melrose - Melrose Celebration Walk	4/25/2020	N/A	Walk	Lake Country Wanderers
Minneapolis - Lake Nokomis Walk	1/1/2020	2020/Y1218	Year Round Walk	Twin Cities Volkssport
Minneapolis - Minnehaha Creek	4/1/2020	2020/Y0375	Seasonal Walk	Twin Cities Volkssport
Minneapolis - 'Nordeast'	1/1/2020	2020/Y2586	Year Round Walk	Lake Country Wanderers
Minneapolis - YMCA Skyway Holiday Walk	12/5/2020	N/A	Walk	Twin Cities Volkssport
Moorhead	4/1/2020	2020/Y0762	Seasonal Walk	Red River Volkssport Assn.
New Ulm - German Heritage Walk	4/1/2020	2020/Y2630	Seasonal Walk	Lake Country Wanderers
Park Rapids - Hubbard County	5/1/2020	2020/Y2516	Seasonal Walk	Lake Country Wanderers
Rochester - Olmsted County	5/1/2020	2020/Y1475	Seasonal Walk	Lake Country Wanderers
Sleepy Eye - Brown County	4/1/2020	2020/Y2585	Seasonal Walk	Lake Country Wanderers
Springfield - Brown County	4/1/2020	2020/Y2584	Seasonal Walk	Lake Country Wanderers
St Cloud - Around Lake George	1/1/2020	2020/Y2612	Year Round Walk	Central Minnesota Volkssports
St Croix State Park	5/6/2020	N/A	Walk	NSTT

St Paul - Crocus Hill Walk	4/1/2020	2020/Y2257	Seasonal Walk	Twin Cities Volkssport
St Paul - Minnehaha Falls/Ford Dam Walk	1/1/2020	2020/Y2235	Year Round Walk	Twin Cities Volkssport
St. Paul - State Capital Walk	1/1/2020	2020/Y1004	Year Round Walk	Twin Cities Volkssport
St Paul - Trout Brook/Oakland Cemetery	4/1/2020	2020/Y2610	Seasonal Walk	Twin Cities Volkssport
Stillwater - Stillwater Walk	5/1/2020	2020/Y1554	Seasonal Walk	Twin Cities Volkssport
Two Harbors - Two Harbors	4/1/2020	2020/Y1169	Seasonal Walk	Twin Cities Volkssport
Victoria - Carver Park Reserve	4/1/2020	2020/Y2431	Seasonal Walk	Twin Cities Volkssport
Roseville - Rosedale Mall Walk	11/14/2020	N/A	Walk	Twin Cities Volkssport
St Paul- Skyway	3/14/2020	N/A	Walk	Twin Cities Volkssport
White Bear Lake Walk	6/13/2020	N/A	Walk	Twin Cities Volkssport
Woodbury Thrives Family Volksmarch	7/12/2020	N/A	Walk	Twin Cities Volkssport
Wild River State Park Snowshoe	2/15/2020	N/A	Snowshoe	NSTT