

These walk directions and maps may only be used in conjunction with a signed American Volkssport Association athletic waiver. All other uses are prohibited.

WELCOME TO TREKKING THE MAJESTIC OHIO RIVER

This seasonal walking event is being carried on by the Mid-America Regional Director after having been previously hosted the Northern Kentucky Trotters and the Derby City Walkers. The three distances offered (6, 12 & 16 kilometers) mostly incorporate the routes of the previous host clubs to allow all walkers the opportunity to continue the experience the sights, sites, sounds, smells and tastes of life along both banks of the majestic Ohio River.

This event and its three routes are sanctioned by the IVV through the AVA and qualify for credit toward IVV achievement awards.

The three routes offer the opportunity to receive credit for the following special programs, as indicated:

Border Crossings (12 & 16-K routes)

Rocking Around the Clock (6 & 16-K routes)

Underground Railroad (12 & 16-K routes)

Walking the USA A-Z (ALL Routes)

Little Free Libraries (6, 12 & 16-K routes)


To begin your adventure, you will need to travel to the Start/Finish Point, which is the ABM operated parking area between 301 (Covington Tobacco & Liquor) and 319 (Jack's Glass Shop) West Fourth Street, Covington, Kentucky 41011. Take Interstate I-71 Exit 192 (Northbound & Southbound in Kentucky) to Fifth Street, Covington & Newport) and head East on Fifth Street (Kentucky Route 8) toward Covington & Newport. This is a one-way street. Stay in the left lane. At the intersection of Fifth Street and Johnson Street turn LEFT onto Johnson Street. At the intersection of Johnson and Fourth Street, turn LEFT and remain in the left lane (this is a one-way street). You will first see Covington Tobacco and Liquor and then the parking area to your left just before Jack's Glass Shop. Parking here will cost \$5 flat rate, which provides you with 12 hours of parking.

When available, free public parking may be allowed by the Internal Revenue Service at 304 West Fourth Street, which is directly across the street from the ABM parking site. Parking at this location is not guaranteed.

REGIONAL DIRECTOR OBSERVATIONS: Yes. The Regional Director has walked this event. The distances are correct. However, you will most likely not complete the event in 3-1/4 hours. There are numerous haunts and sites of interest along the way, which will take time to check out. It took me about 5 hours at a decent pace and not including the 1-1/4 hour for lunch at the Hofbrau Haus.

COVID-19 RESTRICTIONS: Regardless of which state you are in (Kentucky or Ohio) you should not attempt this event if you are ill. Keep your personal safety mask with you at all times and use when entering an enclosed space or cannot maintain social distancing. Recommend that you have available your personal hand sanitizer.

Copyright 2020, Mid-America Regional Director of the AVA



These walk directions and maps may only be used in conjunction with a signed American Volkssport Association athletic waiver. All other uses are prohibited.

When you pass North of Rosa Parks Street per Item #12 of the directions, it is highly recommended that you wear your personal safety mask through downtown Cincinnati until you reach Pike Street in Item #14 of the directions.



Water and restrooms are not available at the Start/Finish Point. However, public restrooms may be available at various parks and some businesses along the routes. Water may be had along the routes for a price. If you wish to enjoy free water, recommend you carry your own.

Three maps are provided. The use of all three maps are necessary for the distances offered. The distances are color coded on each map. Purple is for the six-kilometer distance. Blue is for the 12-kilometer distance. Orange is for the 16-kilometer distance.

PURPLE 6-K ROUTE

BLUE 12-K ROUTE


ORANGE 16-K ROUTE

ON ALL ROUTES SAFETY IS PARAMOUNT. All routes are on sidewalks or improved trails. However, if it should be necessary to walk on a street for some reason, please do so facing approaching traffic. All routes are intersected by streets, which should be crossed cautiously using the available pedestrian crossings.

If there is an existential injury producing accident on any of the routes, call 911 immediately. Once the existential threat has passed, contact the Mid-America Regional Director, Bob Buzolich, at 574-339-9140, or via email at ma_rd@ava.org to complete an AVA incident form.

Upon completing this event please be sure log back into the OSB system to “finish/complete” your online registration and record your distance.

Copyright 2020, Mid-America Regional Director of the AVA



These walk directions and maps may only be used in conjunction with a signed American Volkssport Association athletic waiver. All other uses are prohibited.

TREKKING ON THE BANKS OF THE MAJESTIC OHIO RIVER

6 – KILOMETER ROUTE

Welcome to the historic city of Covington, Kentucky, situated on the Southern bank of the majestic Ohio River. After securing your vehicle in the public parking lot at the ABM parking site on West Fourth Street, please follow the instructions starting below:

1. Return to Johnson Street to turn LEFT (North). Proceed to the intersection of Johnson and Second Streets. Along the way you should cautiously cross Fourth and Third Street using the pedestrian signals.
2. At the intersection of Johnson and Second Streets TURN RIGHT onto Second, which becomes West Rivercenter Boulevard (the flood wall is to your left). Proceed in an Easterly direction along Rivercenter. After passing the Embassy Suites continue along Rivercenter beneath the Roebling Way overpass. On the far side of the overpass Rivercenter again becomes Second Street.
- 3 At the intersection of Second Street and Riverside Place, TURN LEFT onto Riverside Place and proceed in a Northerly direction on Riverside.
4. At the intersection of Riverside Place and Ben Bernstein Place TURN RIGHT on to Ben Bernstein Place. Continue along Ben Bernstein Place, passing the statue of John Roebling. Roebling constructed the suspension bridge that you passed beneath. It was opened in 1866 and recognized as an engineering marvel of the 19th Century. After passing the apartment complex on your right, Ben Bernstein Place becomes Riverside Drive. Continue along Riverside to its termination at the Licking River.

Along the way you will pass the George Rogers Clark Park and several pieces of statuary relating to the history of the area. Take a pass through the Park to observe the statues and a unique Little Free Library, which will be the first of several along the routes.

5. At its termination Riverside intersects with Shelby Street. Curve to the RIGHT and continue along Shelby as it becomes Second Street. Continue along Second, passing Kennedy Street, which to your left is closed to the public.
- 6) At the intersection of Second and Sanford Alley (There is no sign identifying the alley. However, midway down the alley there may be a sign identifying it as Dan Beard Place. This is the first alley on your left after the curve.) turn LEFT onto Sanford Alley to proceed in a Southerly direction. Along the way you will pass the Daniel Carter Beard House.
7. At the intersection of Sanford Alley and Third Street TURN RIGHT onto Third and proceed in a Westerly direction on Third to its intersection with Garrard Street. TURN LEFT onto Garrard to proceed in a Southerly direction. As you continue along Garrard you will need to cautiously cross East Fourth Street using the pedestrian signal. Where Garrard intersects with East Fifth Street you will need to make an immediate curve to the right and to the left to remain on Garrard.
- 8) Continue on Garrard to its intersection with East Seventh Street. Turn RIGHT onto Seventh and proceed in a Westerly direction along Seventh.
9. At the intersection of Seventh and Madison Avenue turn RIGHT onto Madison. Proceed on Madison in a Northerly direction.
10. At the intersection of Madison and Sixth Street cautiously cross Madison using the pedestrian cross walk and proceed in a Westerly direction along West

Copyright 2020, Mid-America Regional Director of the AVA



IN THE EVENT OF AN IMMEDIATE EXISTENTIAL EMERGENCY
PLEASE CALL 911

These walk directions and maps may only be used in conjunction with a signed American Volkssport Association athletic waiver. All other uses are prohibited.

Sixth Street. Along the way you will pass the historic Mother God Catholic Church, which was the center of Covington's German community.

11. At the intersection of West Sixth and Russell Street cautiously cross Russell and turn LEFT onto Russell to proceed in a Southerly direction along Russell.

12. At the intersection of Russell and West Pike Street turn RIGHT onto Pike to proceed in a Southwesterly direction along Pike.

13. At the intersection of Pike and Holman Street you will see Blank's Pharmacy. Using the pedestrian crossing cautiously cross Holman and make an immediate RIGHT and immediate LEFT to put you on West Ninth Street. Proceed in a Westerly direction along Ninth. Along the way you will need to cross Main Street (US 25) using the pedestrian crossing and Ninth to the North sidewalk. Continue along Ninth.

14 Just before I-75 underpass you will see Kenney Shields Park on your right. Turn RIGHT, proceed down the steps in a Northerly direction along the trail through the Kenney Shields Park to Goebel Park. Along the way you will pass the Goebel Pool and Mainstrasse Neighborhood Garden. After passing the Garden in Goebel Park you will encounter an intersecting trail from the right and, also, see a Bavarian themed Clock Tower to the right.

15. Turn RIGHT on the intersecting trail. The Clock Tower will be to your left. Proceed in an Easterly direction along West Sixth Street to its intersection with Johnson Street, after passing und under a railroad viaduct.

16. Turn LEFT onto Johnson Street, and proceed in a Northerly direction along Johnson to return to the Start/Finish.

Copyright 2020, Mid-America Regional Director of the AVA



IN THE EVENT OF AN IMMEDIATE EXISTENTIAL EMERGENCY
PLEASE CALL 911

These walk directions and maps may only be used in conjunction with a signed American Volkssport Association athletic waiver. All other uses are prohibited.

TREKKING ON THE BANKS OF THE MAJESTIC OHIO RIVER

12 – KILOMETER ROUTE

Welcome to the historic city of Covington, Kentucky, situated on the Southern bank of the majestic Ohio River. After securing your vehicle in the public parking lot at the ABM parking site on West Fourth Street, please follow the instructions starting below:

1. Return to Johnson Street to turn LEFT (North). Proceed to the intersection of Johnson and Second Streets. Along the way you should cautiously cross Fourth and Third Street using the pedestrian signals.
2. At the intersection of Johnson and Second Streets TURN RIGHT onto Second, which becomes West Rivercenter Boulevard (the flood wall is to your left). Proceed in an Easterly direction along Rivercenter. After passing the Embassy Suites continue along Rivercenter beneath the Roebling Way overpass. On the far side of the overpass Rivercenter again becomes Second Street.
- 3 At the intersection of Second Street and Riverside Place, TURN LEFT onto Riverside Place and proceed in a Northerly direction on Riverside.
4. At the intersection of Riverside Place and Ben Bernstein Place TURN RIGHT on to Ben Bernstein Place. Continue along Ben Bernstein Place, passing the statue of John Roebling. Roebling constructed the suspension bridge that you passed beneath. It was opened in 1866 and recognized as an engineering marvel of the 19th Century. After passing the apartment complex on your right, Ben Bernstein Place becomes Riverside Drive. Continue along Riverside to its termination at the Licking River. Along the way you will pass the George Rogers Clark

Park and several pieces of statuary relating to the history of the area. Take a pass through the Park to observe the statues and a unique Little Free Library, which will be the first of several along the routes.

5. At its termination Riverside intersects with Shelby Street. Curve to the RIGHT and continue along Shelby as it becomes Second Street. Continue along Second, passing Kennedy Street, which to your left is closed to the public.
- 6) At the intersection of Second and Sanford Alley (There is no sign identifying the alley. However, midway down the alley there may be a sign identifying it as Dan Beard Place. This is the first alley on your left after the curve.) turn LEFT onto Sanford Alley to proceed in a Southerly direction. Along the way you will pass the Daniel Carter Beard House.
7. At the intersection of Sanford Alley and Third Street TURN RIGHT onto Third and proceed in a Westerly direction on Third to its intersection with Garrard Street. TURN LEFT onto Garrard to proceed in a Southerly direction. As you continue along Garrard you will encounter its intersection with East Fourth Street.
8. Turn RIGHT onto Fourth Street and proceed in a Westerly direction along Fourth to its intersection with Greenup Street.
9. Turn RIGHT onto Greenup Street and proceed in a Northerly direction along Greenup to its intersection with East Third Street. Cautiously cross East Third, turn LEFT to cautiously cross Greenup.
10. After crossing Greenup proceed in a diagonal turn to the RIGHT to proceed onto Roebling Way to proceed in a Northerly direction to cross over the Ohio River into Cincinnati using the John A Roebling Suspension Bridge.
11. Continue along Roebling Way once you are in Cincinnati. Along the way you will pass over the Ohio

Copyright 2020, Mid-America Regional Director of the AVA



IN THE EVENT OF AN IMMEDIATE EXISTENTIAL EMERGENCY
PLEASE CALL 911

These walk directions and maps may only be used in conjunction with a signed American Volkssport Association athletic waiver. All other uses are prohibited.

River Scenic Byway and approach a traffic circle. Just beyond the traffic circle you will see a monument to The Queen City. The street intersecting Roebing Way at the traffic circle is the Theodore M Berry Way. Cautiously cross Theodore M Berry Way and turn LEFT to proceed in a Westerly direction along Berry Way.

12. At the intersection of Berry Way and Rosa Parks Street turn RIGHT to proceed in a Northerly direction along Rosa Parks Street. Along the way you will see the National Underground Railroad Freedom Center just beyond the Sing Queen City sign, which is well worth a visit. Along the way you will also be crossing several intersecting streets, please cross these streets cautiously using the pedestrian crosswalks. Upon crossing Second Street in Cincinnati Rosa Parks Streets becomes Vine Street. Continue along Vine in a Northerly direction.

13. At the intersection of Vine Street and Fifth Street turn RIGHT onto Fifth and proceed in an Easterly direction.

14. Continue along Fifth to its intersection with Pike Street (after passing beneath Interstate I-71 and turn RIGHT onto Pike to proceed in a Southerly direction along Pike. At Pike and East Fourth Street you will see the Taft Museum of Art, which is also well worth a visit. (The main museum entrance is at the rear of the building.)

15. Just beyond Fourth and directly across from the museum you will see an improved path to your right turn RIGHT onto this improved path and follow it to Ludlow Street.

16. Turn RIGHT on to Ludlow and follow in a Northerly direction to East Fourth Street

17. At the intersection of Ludlow Street and East Fourth Street turn LEFT onto Fourth to proceed in a Westerly direction along Fourth to intersection with Broadway Street.

18. At the intersection of Fourth and Broadway turn LEFT onto Broadway and proceed in a Southerly direction along Broadway. Along the way you will again pass beneath Interstate I-71. After passing beneath I-71 you will cross East Pete Rose Way Broadway becomes Taylor Southgate Bridge (US 27).

19. At the intersection of Taylor Southgate Bridge and the Ohio River Trail (an improved trail/path) turn LEFT onto the Ohio River Trail to proceed in an Easterly direction. Along the way you will see public restrooms in the park.

20. Where the Ohio River Trail comes to a T-Intersection with the Purple People Bridge to your front, turn RIGHT and an immediate LEFT to remain on the Ohio River Trail (passing beneath the Purple People Bridge) into and through Yateman's Cove Riverside Park. Just behind the statue of Lucius Quinctius Cincinnatus follow the Y-Intersection to the LEFT. After following the LEFT make a loop through the Park to return to the Purple People Bridge. The return loop begins beneath Interstate I-471. As you approach the Purple People Bridge, check out the flying piglet overlooking the Ohio River. Upon returning to the Purple People Bridge turn RIGHT onto the sidewalk and follow the sidewalk to the entrance of the Purple People Bridge.

21. Upon reaching the entrance to the Purple People Bridge make an immediate U-Turn to move off the sidewalk and onto the Purple People Bridge. Proceed along the Purple People Bridge in a Southerly direction over the Ohio River as you return to Kentucky.

22. Upon reaching the South (Kentucky) riverbank (you are now in Newport, Kentucky) turn LEFT onto the trail that goes along the top of the flood control levee. Proceed in an Easterly direction along the top of the levee. After passing over Park Avenue the trail will drop down to Riverboat Row. Continue in an

Copyright 2020, Mid-America Regional Director of the AVA



IN THE EVENT OF AN IMMEDIATE EXISTENTIAL EMERGENCY
PLEASE CALL 911

These walk directions and maps may only be used in conjunction with a signed American Volkssport Association athletic waiver. All other uses are prohibited.

Easterly direction along Riverboat Row, using the sidewalk. Along the way you will pass under Interstate I-471. Shortly after passing Comfort Suites Newport Riverboat Row will curve to the RIGHT.

23. At the intersection of Riverboat Row and Fairfield Avenue (Kentucky Highway 8) turn RIGHT onto Fairfield, which becomes Dave Cowens Drive after crossing over Riverboat Row and passing New Riff Distilling. Continue in a Westerly direction along Dave Cowens Drive to its intersection with Washington Avenue.

24. Turn LEFT onto Washington Avenue and proceed in a Southerly direction along Washington.

25. At the intersection of Washington and Third Street turn RIGHT onto Third and proceed in a Westerly direction along Third Street. Along the way you will pass the Hofbrau Haus Newport on your left (the front entrance faces Saratoga Street in case you wish to have a beer and brat). Shortly after passing Monmouth Street you will see Newport on the Levee and the Newport Aquarium to your RIGHT. Turn RIGHT and go up the steps between Newport on the Levee and the Newport Aquarium. Continue moving in a Northerly direction to reach the steps returning you to Riverboat Row.

26. Upon returning to Riverboat Road turn LEFT onto Riverboat Row to move in a Westerly direction using the sidewalk. As you continue along Riverboat Row you will pass beneath the Taylor Southgate Bridge. As Riverboat Row curves to the LEFT and a Southerly direction you will pass the General James Taylor Park.

27. Upon reaching the flagpole in General James Taylor Park turn LEFT and proceed to the top of the levee via the steps or the ramp with multiple switchbacks. At the top of the levee turn RIGHT to follow the trail at the top of the levee in a Southerly direction.

28. When the trail terminates at its intersection with West Fourth Street in Newport, turn RIGHT and proceed in a Westerly direction along Fourth Street. You will crossover the Licking River on a bridge and continue in a Westerly direction on Fourth Street in Covington. After crossing Scott Boulevard, you will see the Trinity Episcopal Church on your right, which is the location of a Little Free Library.

29. At the intersection of Fourth Street and Johnson Street in Covington turn RIGHT onto Johnson and proceed in a Northerly direction along Johnson to return to the Start/Finish.

Copyright 2020, Mid-America Regional Director of the AVA



IN THE EVENT OF AN IMMEDIATE EXISTENTIAL EMERGENCY
PLEASE CALL 911

These walk directions and maps may only be used in conjunction with a signed American Volkssport Association athletic waiver. All other uses are prohibited.

TREKKING ON THE BANKS OF THE MAJESTIC OHIO RIVER

16 – KILOMETER ROUTE

Welcome to the historic city of Covington, Kentucky, situated on the Southern bank of the majestic Ohio River. After securing your vehicle in the public parking lot at the ABM parking site on West Fourth Street, please follow the instructions starting below:

1. Return to Johnson Street to turn LEFT (North). Proceed to the intersection of Johnson and Second Streets. Along the way you should cautiously cross Fourth and Third Street using the pedestrian signals.
2. At the intersection of Johnson and Second Streets TURN RIGHT onto Second, which becomes West Rivercenter Boulevard (the flood wall is to your left). Proceed in an Easterly direction along Rivercenter. After passing the Embassy Suites continue along Rivercenter beneath the Roebling Way overpass. On the far side of the overpass Rivercenter again becomes Second Street.
- 3 At the intersection of Second Street and Riverside Place, TURN LEFT onto Riverside Place and proceed in a Northerly direction on Riverside.
4. At the intersection of Riverside Place and Ben Bernstein Place TURN RIGHT on to Ben Bernstein Place. Continue along Ben Bernstein Place, passing the statue of John Roebling. Roebling constructed the suspension bridge that you passed beneath. It was opened in 1866 and recognized as an engineering marvel of the 19th Century. After passing the apartment complex on your right, Ben Bernstein Place becomes Riverside Drive. Continue along Riverside to its termination at the Licking River. Along the way you will pass the George Rogers Clark

Park and several pieces of statuary relating to the history of the area. Take a pass through the Park to observe the statues and a unique Little Free Library, which will be the first of several along the routes.

5. At its termination Riverside intersects with Shelby Street. Curve to the RIGHT and continue along Shelby as it becomes Second Street. Continue along Second, passing Kennedy Street, which to your left is closed to the public.

6) At the intersection of Second and Sanford Alley (There is no sign identifying the alley. However, midway down the alley there may be a sign identifying it as Dan Beard Place. This is the first alley on your left after the curve.) turn LEFT onto Sanford Alley to proceed in a Southerly direction. Along the way you will pass the Daniel Carter Beard House.

7. At the intersection of Sanford Alley and Third Street TURN RIGHT onto Third and proceed in a Westerly direction on Third to its intersection with Garrard Street. TURN LEFT onto Garrard to proceed in a Southerly direction. As you continue along Garrard you will encounter its intersection with East Fourth Street.

8. Turn RIGHT onto Fourth Street and proceed in a Westerly direction along Fourth to its intersection with Greenup Street.

9. Turn RIGHT onto Greenup Street and proceed in a Northerly direction along Greenup to its intersection with East Third Street. Cautiously cross East Third, turn LEFT to cautiously cross Greenup.

10. After crossing Greenup proceed in a diagonal turn to the RIGHT to proceed onto Roebling Way to proceed in a Northerly direction to cross over the Ohio River into Cincinnati using the John A Roebling Suspension Bridge.

Copyright 2020, Mid-America Regional Director of the AVA



IN THE EVENT OF AN IMMEDIATE EXISTENTIAL EMERGENCY
PLEASE CALL 911

These walk directions and maps may only be used in conjunction with a signed American Volkssport Association athletic waiver. All other uses are prohibited.

11. Continue along Roebling Way once you are in Cincinnati. Along the way you will pass over the Ohio River Scenic Byway and approach a traffic circle. Just beyond the traffic circle you will see a monument to The Queen City. The street intersecting Roebling Way at the traffic circle is the Theodore M Berry Way. Cautiously cross Theodore M Berry Way and turn LEFT to proceed in a Westerly direction along Berry Way.

12. At the intersection of Berry Way and Rosa Parks Street turn RIGHT to proceed in a Northerly direction along Rosa Parks Street. Along the way you will see the National Underground Railroad Freedom Center just beyond the Sing Queen City sign, which is well worth a visit. Along the way you will also be crossing several intersecting streets, please cross these streets cautiously using the pedestrian crosswalks. Upon crossing Second Street in Cincinnati Rosa Parks Streets becomes Vine Street. Continue along Vine in a Northerly direction.

13. At the intersection of Vine Street and Fifth Street turn RIGHT onto Fifth and proceed in an Easterly direction.

14. Continue along Fifth to its intersection with Pike Street (after passing beneath Interstate I-71 and turn RIGHT onto Pike to proceed in a Southerly direction along Pike. At Pike and East Fourth Street you will see the Taft Museum of Art, which is also well worth a visit. (The main museum entrance is at the rear of the building.)

15. Just beyond Fourth and directly across from the museum you will see an improved path to your right turn RIGHT onto this improved path and follow it to Ludlow Street.

16. Turn RIGHT on to Ludlow and follow in a Northerly direction to East Fourth Street

17. At the intersection of Ludlow Street and East Fourth Street turn LEFT onto Fourth to proceed in a

Westerly direction along Fourth to intersection with Broadway Street.

18. At the intersection of Fourth and Broadway turn LEFT onto Broadway and proceed in a Southerly direction along Broadway. Along the way you will again pass beneath Interstate I-71. After passing beneath I-71 you will cross East Pete Rose Way Broadway becomes Taylor Southgate Bridge (US 27).

19. At the intersection of Taylor Southgate Bridge and the Ohio River Trail (an improved trail/path) turn LEFT onto the Ohio River Trail to proceed in an Easterly direction. Along the way you will see public restrooms in the park.

20. Where the Ohio River Trail comes to a T-Intersection with the Purple People Bridge to your front, turn RIGHT and an immediate LEFT to remain on the Ohio River Trail (passing beneath the Purple People Bridge) into and through Yateman's Cove Riverside Park. Just behind the statue of Lucius Quinctius Cincinnatus follow the Y-Intersection to the LEFT. After following the LEFT make a loop through the Park to return to the Purple People Bridge. The return loop begins beneath Interstate I-471. As you approach the Purple People Bridge, check out the flying piglet overlooking the Ohio River. Upon returning to the Purple People Bridge turn RIGHT onto the sidewalk and follow the sidewalk to the entrance of the Purple People Bridge.

21. Upon reaching the entrance to the Purple People Bridge make an immediate U-Turn to move off the sidewalk and onto the Purple People Bridge. Proceed along the Purple People Bridge in a Southerly direction over the Ohio River as you return to Kentucky.

22. Upon reaching the South (Kentucky) riverbank (you are now in Newport, Kentucky) turn LEFT onto the trail that goes along the top of the flood control

Copyright 2020, Mid-America Regional Director of the AVA



IN THE EVENT OF AN IMMEDIATE EXISTENTIAL EMERGENCY
PLEASE CALL 911

These walk directions and maps may only be used in conjunction with a signed American Volkssport Association athletic waiver. All other uses are prohibited.

levee. Proceed in an Easterly direction along the top of the levee. After passing over Park Avenue the trail will drop down to Riverboat Row. Continue in an Easterly direction along Riverboat Row, using the sidewalk. Along the way you will pass under Interstate I-471. Shortly after passing Comfort Suites Newport Riverboat Row will curve to the RIGHT.

23. At the intersection of Riverboat Row and Fairfield Avenue (Kentucky Highway 8) turn RIGHT onto Fairfield, which becomes Dave Cowens Drive after crossing over Riverboat Row and passing New Riff Distilling. Continue in a Westerly direction along Dave Cowens Drive to its intersection with Washington Avenue.

24. Turn LEFT onto Washington Avenue and proceed in a Southerly direction along Washington.

25. At the intersection of Washington and Third Street turn RIGHT onto Third and proceed in a Westerly direction along Third Street. Along the way you will pass the Hofbrau Haus Newport on your left (the front entrance faces Saratoga Street in case you wish to have a beer and brat). Shortly after passing Monmouth Street you will see Newport on the Levee and the Newport Aquarium to your RIGHT. Turn RIGHT and go up the steps between Newport on the Levee and the Newport Aquarium. Continue moving in a Northerly direction to reach the steps returning you to Riverboat Row.

26. Upon returning to Riverboat Road turn LEFT onto Riverboat Row to move in a Westerly direction using the sidewalk. As you continue along Riverboat Row you will pass beneath the Taylor Southgate Bridge. As Riverboat Row curves to the LEFT and a Southerly direction you will pass the General James Taylor Park.

27. Upon reaching the flagpole in General James Taylor Park turn LEFT and proceed to the top of the levee via the steps or the ramp with multiple

switchbacks. At the top of the levee turn RIGHT to follow the trail at the top of the levee in a Southerly direction.

28. When the trail terminates at its intersection with West Fourth Street in Newport, turn RIGHT and proceed in a Westerly direction along Fourth Street. You will crossover the Licking River on a bridge and continue in a Westerly direction on Fourth Street in Covington.

29. At the intersection of Fourth Street and Garrard Street in Covington turn LEFT onto Garrard, cautiously cross East Fourth Street using the pedestrian signal and proceed in a Southerly direction along Garrard. Where Garrard intersects with East Fifth Street you will need to make an immediate curve to the right and to the left to remain on Garrard.

30. Continue along Garrard to its intersection with East Seventh Street. Turn RIGHT onto Seventh and proceed in a Westerly direction along Seventh.

31. At the intersection of Seventh and Madison Avenue turn RIGHT onto Madison. Proceed on Madison in a Northerly direction.

32. At the intersection of Madison and Sixth Street cautiously cross Madison using the pedestrian cross walk and proceed in a Westerly direction along West Sixth Street. Along the way you will pass the historic Mother God Catholic Church, which was the center of Covington's German community.

33. At the intersection of West Sixth and Russell Street cautiously cross Russell and turn LEFT onto Russell to proceed in a Southerly direction along Russell.

34. At the intersection of Russell and West Pike Street turn RIGHT onto Pike to proceed in a Southwesterly direction along Pike.

Copyright 2020, Mid-America Regional Director of the AVA



IN THE EVENT OF AN IMMEDIATE EXISTENTIAL EMERGENCY
PLEASE CALL 911

These walk directions and maps may only be used in conjunction with a signed American Volkssport Association athletic waiver. All other uses are prohibited.

35. At the intersection of Pike and Holman Street you will see Blank's Pharmacy. Using the pedestrian crossing cautiously cross Holman and make an immediate RIGHT and immediate LEFT to put you on West Ninth Street. Proceed in a Westerly direction along Ninth. Along the way you will need to cross Main Street (US 25) using the pedestrian crossing and Ninth to the North sidewalk. Continue along Ninth.

36. Just before I-75 underpass you will see Kenney Shields Park on your right. Turn RIGHT, proceed down the steps in a Northerly direction along the trail through the Kenney Shields Park to Goebel Park. Along the way you will pass the Goebel Pool and Mainstrasse Neighborhood Garden. After passing

the Garden in Goebel Park you will encounter an intersecting trail from the right and, also, see a Bavarian themed Clock Tower to the right.

37. Turn RIGHT on the intersecting trail. The Clock Tower will be to your left. Proceed in an Easterly direction along West Sixth Street to its intersection with Johnson Street, after passing und under a railroad viaduct.

38. Turn LEFT onto Johnson Street, and proceed in a Northerly direction along Johnson to return to the Start/Finish.

Copyright 2020, Mid-America Regional Director of the AVA

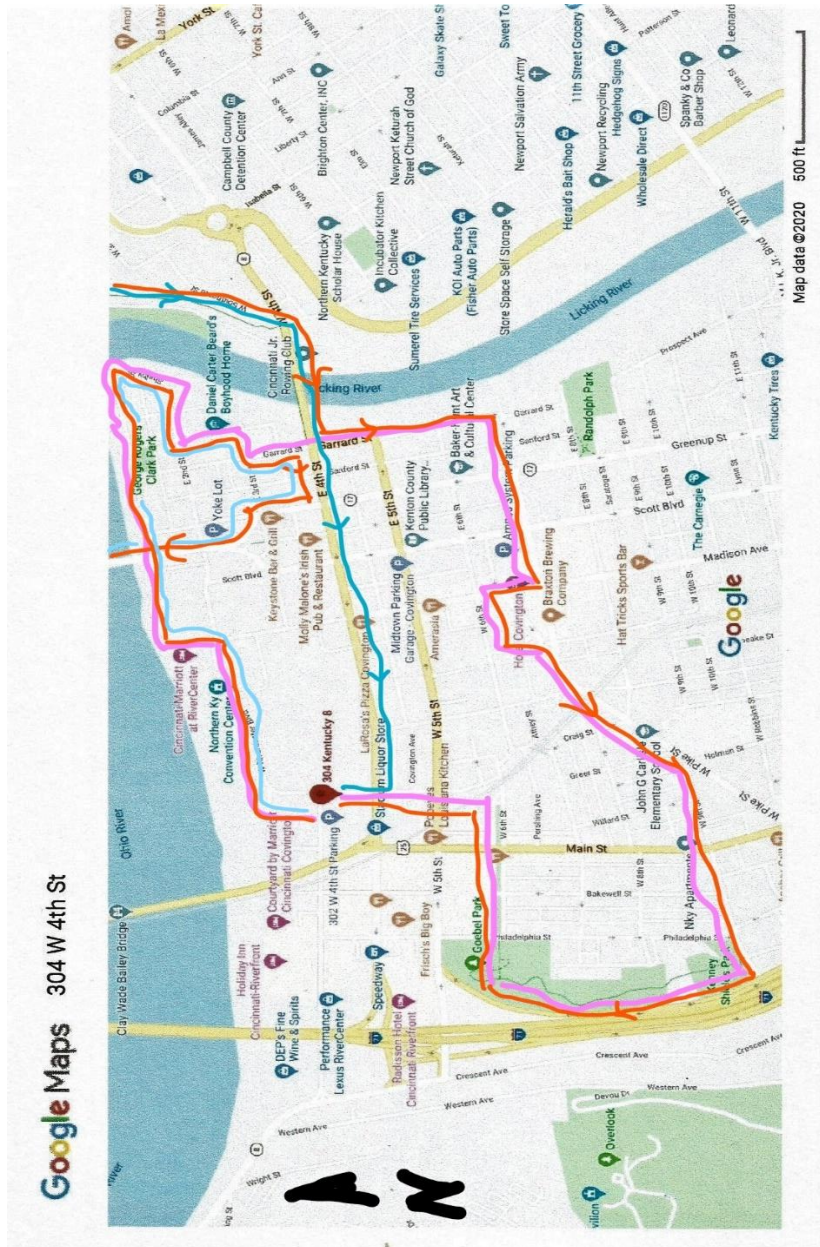


IN THE EVENT OF AN IMMEDIATE EXISTENTIAL EMERGENCY
PLEASE CALL 911


These walk directions and maps may only be used in conjunction with a signed American Volkssport Association athletic waiver. All other uses are prohibited.

MAP 1: COVINGTON KENTUCKY

USE FOR ALL ROUTES TO & FROM START/FINISH



Copyright 2020, Mid-America Regional Director of the AVA

 IN THE EVENT OF AN IMMEDIATE EXISTENTIAL EMERGENCY
PLEASE CALL 911

These walk directions and maps may only be used in conjunction with a signed American Volkssport Association athletic waiver. All other uses are prohibited.

MAP 2: CINCINNATI OHIO

USE FOR 11 & 15 K ROUTES AFTER CROSSING OHIO RIVER INTO CINCINNATI



Copyright 2020, Mid-America Regional Director of the AVA



IN THE EVENT OF AN IMMEDIATE EXISTENTIAL EMERGENCY
PLEASE CALL 911


These walk directions and maps may only be used in conjunction with a signed American Volkssport Association athletic waiver. All other uses are prohibited.

MAP 3: NEWPORT KENTUCKY

USE FOR 11 & 15 K ROUTES ON THE WAY BACK FROM CINCINNATI TO RETURN TO COVINGTON
VIA NEWPORT, THEN RETURN TO MAP 1



Copyright 2020, Mid-America Regional Director of the AVA

 IN THE EVENT OF AN IMMEDIATE EXISTENTIAL EMERGENCY
PLEASE CALL 911