

# JOHN DAY – GRANT COUNTY – YRE 2769

This is the cover page for the Online Start Box for this Cedar Miler Event

These walking directions and maps may only be used in conjunction with a signed American Volkssport Association athletic waiver. All other uses are prohibited. For emergencies contact 911. Walk owner is Dan Webster and he can be reached at 971-221-4994.

## INTRODUCTION

Thank you for participating in this Cedar Miler event. Our goal is to make this a memorable walk for you. If there are any improvements or suggestions you have, please send them to the POC email. We do ask that if any unforeseen construction or obstacles are encountered during the walk that you also contact us so we can update the materials. If there are any new challenge sightings or if a listed challenge is no longer present, please contact us so we can update the listing information for all future walkers.

## DRIVING DIRECTIONS

**Address** Dreamers Lodge Motel 144 N Canyon Blvd, John Day, OR 97845

**GPS** 44.416945, -118.952743 **PLUS CODE:** C28W+QR John Day, Oregon

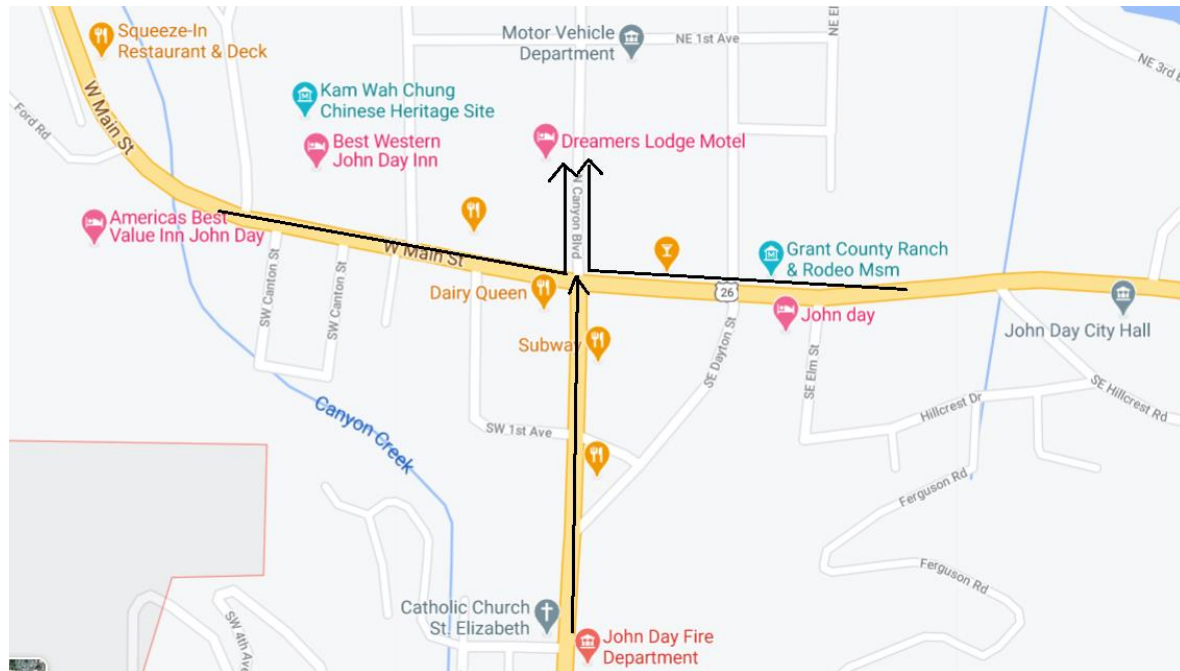
## DESCRIPTION

Arrive from the West or East on US 26 which Main St.

Arrive from the South on US 395 which is Canyon Blvd. At traffic light, head North on Canyon Blvd N. and Dreamers Lodge Motel will be on the Left.

**Park** on street near Dreamers Lodge Motel. **Little Shade so prepare accordingly.**

**Restrooms:** Local Business or Chamber of Commerce



**Walk Completion and Credit:** Be sure to log back into the OSB system to finish/complete your online registration after doing the event. The OSB system does not deduct any event fee from a participant's Event Bank until they have submitted event completion info including the event was walked, the distance walked, and the selection of applicable special programs that person is participating in. (Nevertheless, a fee of \$2 for a downloaded PDF is deducted from the user's Event Bank when the PDF is downloaded. Later, any PDF fees are credited back to a user's Event Bank when he/she submits the event completion info as a paying for credit participant. Note, however, the \$2 coupon for the downloaded PDF will expire in 60 days.

# JOHN DAY – GRANT COUNTY – 2769YR – 10/5k – 1A

These instructions may be used only upon registration at a currently sanctioned IVV/AVA Event

Dreamers Lodge Motel 144 N. Canyon Rd.  
John Day, OR

1. **FROM** outside Dreamers Lodge Motel, head South on Canyon Dr. toward center of town and traffic light
2. **RIGHT** on Main St., pass the Chamber of Commerce to Canton St.
3. **RIGHT** on Canton St. There are yellow footprints on the sidewalk in front the Kam Wah Chung Interpretive Center State Park.
4. **FOLLOW** the Footprints, then cross Canton St. and **VEER LEFT** at the “Y” into the Parking area of the Kam Wah Chung and Co. Museum.
5. **FOLLOW** the paved walkway past restrooms on your left to the parking lot of the Gleason Pool.
6. **EXIT** the parking lot onto Canton St.
7. **LEFT** on Canton St to 3<sup>rd</sup>
8. **RIGHT** on 3<sup>rd</sup> past the Grant County Fair Grounds to Elm
9. **RIGHT** on Elm to Trowbridge Rd.
10. **RIGHT** on Trowbridge Rd. to Dayton
11. **LEFT** on Dayton, **CROSSING** Main St.
12. **CONTINUE** on Dayton as it curves Right to end at Canyon Blvd.
13. **CROSS** and **LEFT** on Canyon Blvd. to 2<sup>nd</sup>
14. **RIGHT** on 2<sup>nd</sup> to Brent Dr. (no sign, end of Catholic Church, do not go over bridge)
15. **LEFT** on Brent Dr. to 5<sup>th</sup>
16. **LEFT** on 5<sup>th</sup> to Canyon Blvd.
17. **RIGHT** on Canyon Blvd to just past the High School Parking and before the Track Field.
18. **5k walkers: Turn around** and return on Canyon Rd. all the way back to the Start.
19. **10k walkers: Continue** pass the High School and Track Field to Inland St.
20. **RIGHT** on Inland St. to Humboldt
21. **LEFT** on Humboldt and **CONTINUE** as it curves slightly to the **Right** and then **Left** after Scenic Dr. S.
22. **CROSS** and **LEFT** on Izee St. along the Grant Courthouse sidewalk
23. **RIGHT** at the end of the building to the front of the Grant County Courthouse and flag pole.
24. **RETURN** to Izee St. and turn **LEFT** to the end of the Courthouse
25. **LEFT** on Humboldt St. at the end of the Courthouse
26. **LEFT** on Bridge St. and **CROSS** Canyon City Blvd.
27. **LEFT** on Washington
28. **LEFT** on Park St, passing the Park on your Right
29. **RIGHT** just after the Park through the parking lot/sidewalk and **CONTINUE** on Clark St.
30. **CROSS** Main and slight jog **LEFT** to **CONTINUE** straight on Clark St. to the end.
31. **CROSS** Canyon City Blvd to Portal Ln.
32. **CONTINUE** straight on Portal Ln. to Humboldt St.
33. **RIGHT** on Humboldt St. to Inland St.
34. **RIGHT** on Inland St. to Canyon Blvd.
35. **LEFT** on Canyon Blvd to **FINISH** at Dreamers Lodge Motel

**OPTIONAL:** (1k) From US 395, Take SW 4<sup>th</sup> St./Aviation Rd. up to the Grant Co Regional/Ogilvie Field (GCD) Airport. Park in the public lot. Do a short out-n-back on Aviation Rd. for the 1k distance. See separate map.

Thank you for walking this Remote Year-Round. We also provide walks in Condon, Vale, and Arlington. We have several YREs in Beaverton, W. Portland, Hillsboro, Forest Grove, Tigard, and Sherwood.

Text © 2020 Cedar Milers Volkssport Club



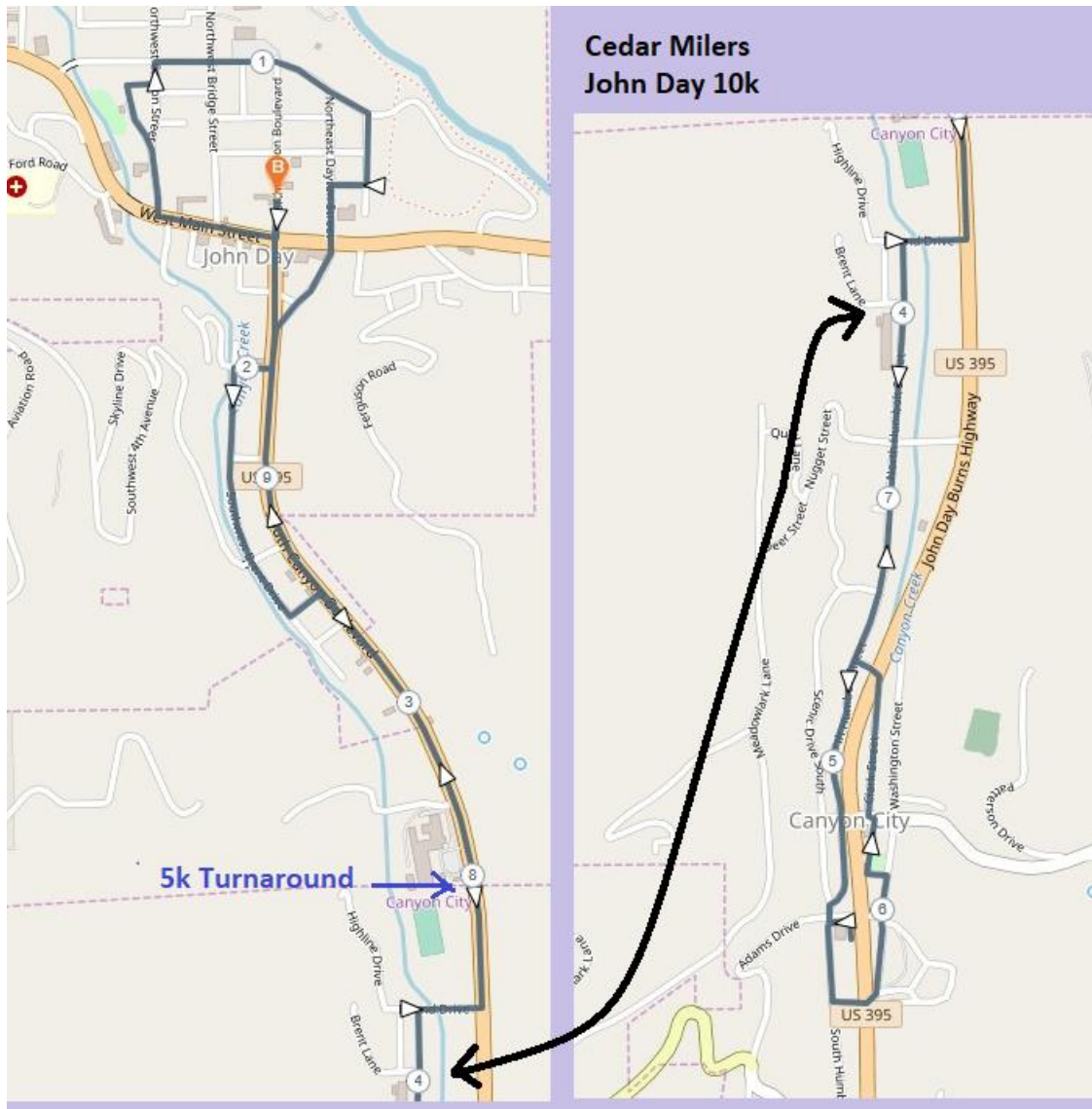
EMERGENCY: 911  
NON-EMERGENCY:  
POINT OF CONTACT: Dan Webster 971-221-4994

[www.cedarmilerswalking.club](http://www.cedarmilerswalking.club)

[cedarmilerswalkingclub@gmail.com](mailto:cedarmilerswalkingclub@gmail.com)

# JOHN DAY – GRANT COUNTY – 2769YR – 10/5k – 1A

These instructions may be used only upon registration at a currently sanctioned IVV/AVA Event



Text © 2020 Cedar Milers Volkssport Club



EMERGENCY: 911  
NON-EMERGENCY:  
POINT OF CONTACT: Dan Webster 971-221-4994

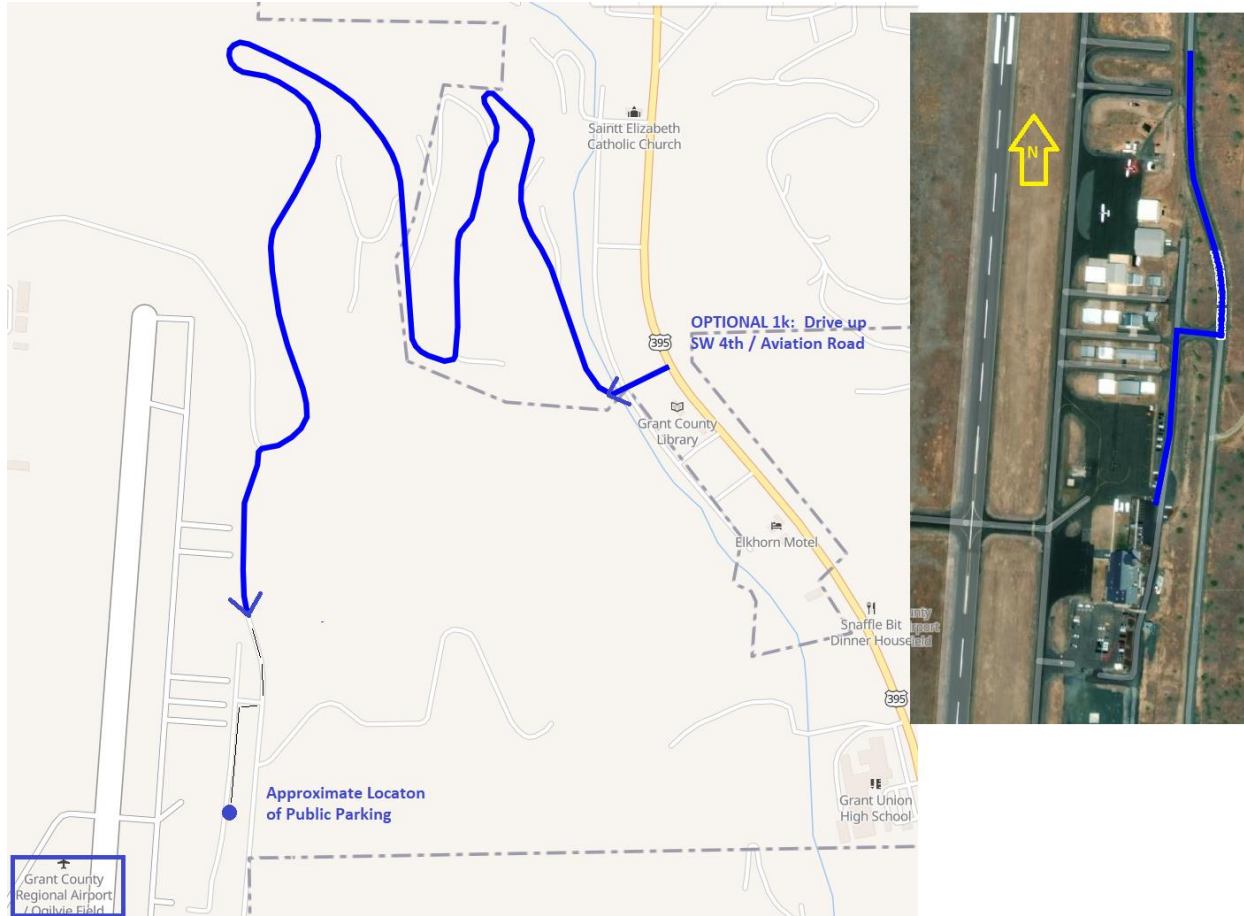
[www.cedarmilerswalking.club](http://www.cedarmilerswalking.club)

[cedarmilerswalkingclub@gmail.com](mailto:cedarmilerswalkingclub@gmail.com)

# JOHN DAY – GRANT COUNTY – 2769YR – 10/5k – 1A

These instructions may be used only upon registration at a currently sanctioned IVV/AVA Event

**OPTIONAL:** (1k) From US 395, Take SW 4<sup>th</sup> St. up to the Grant Co Regional/Ogilvie Field (GCD) Airport. Park in the public lot. Do a short out-n-back on Aviation Rd. for the 1k distance.



Text © 2020 Cedar Milers Volkssport Club



EMERGENCY: 911  
NON-EMERGENCY:  
POINT OF CONTACT: Dan Webster 971-221-4994

[www.cedarmilerswalking.club](http://www.cedarmilerswalking.club)

[cedarmilerswalkingclub@gmail.com](mailto:cedarmilerswalkingclub@gmail.com)