



## Mid Florida Milers Walking Club

### Celebration #1 6K & 11K YRE Walks©

### Administrative Information for the Celebration #1 6 and 11 km Walks Event SE21/ Y2780

The walk is sponsored, funded, and supported by Jenny Thomas  
Questions today? 325-668-4914

**NOTE: Osceola County and Celebration have specific rules to minimize any spread of COVID-19 virus. These include: wearing a face mask in any public areas; social distancing required. The start location opens at daylight. Starbucks is open for carryout, outside dining and has a public restroom available.**

**DIRECTIONS: GPS: 28.3176718,-81.541410.** To Starbucks at 715 Bloom St., Kissimmee, from Daytona/Orlando on I-4W take Exit 64, bear left to Kissimmee onto US 192E. Turn right on Celebration Av. From Tampa on I-4E take Exit 64, Kissimmee, right on US 192E, & right on Celebration Av. From Kissimmee on US 192W turn left on Celebration Av. From Cocoa & east Orlando on SR 417S take Exit 2, Celebration Av. and turn left. ALL enter Celebration and go to 1st stop sign, turn left to Front St. Right to Starbucks at Bloom St. Park in any available place.  
Contact: Howard, docd62@aol.com, 325-668-4914.

**This map and directions may only be used in conjunction with a signed American Volkssport Association athletic waiver. All other uses are prohibited.**

Please use either the Online Start Box (OSB) or Physical Start Box (PSB) to register and complete the event. Do NOT mix and match, for example, by registering using the OSB then completing your event using the PSB nor signing the PSB log sheet. The sponsoring club only receives credit for an OSB participation when an OSB registration has been completed online by entering your participation date, distances, and any special programs using the OSB.

**AVA Special Programs:** Rockin' Around the Clock; Walk the USA A-Z: O. Disney Springs walks are 6 miles away both online and a permanent walk box.

As with all remote start walks your assistance to keep the route and information current is requested. OSB issues, comments? Email [mlanpher@gmail.com](mailto:mlanpher@gmail.com).

**COVID-19:** Current status of this and other Mid-Florida Milers YREs will be found at our web site or POC: [www.midfloridamilers.org](http://www.midfloridamilers.org).

Log into the OSB system ([my.ava.org](http://my.ava.org)) to "finish/complete" your online registration after the walk. You pay \$2 by credit card and have access to the walk instructions/directions immediately. When you later enter 'completed', you pay \$1 for the printable stamped insert card.

*Ponds have alligators and snakes. Boardwalks are slippery when wet.*

There are many restaurants including the 115 year old family owned Columbia Restaurant, the Town Tavern, Antonio's Italian, Thai Thani, Avocado Mexican, Lakeside Hotel Grill.




## Mid Florida Milers Walking Club

### Celebration #1 6K Year Round Event ©

This map and directions may only be used in conjunction with a signed American Volkssport Association athletic waiver. All other uses are prohibited. Events are \$3.

**Info** Ponds have alligators and boardwalks are slippery when wet. Questions today, call Howard at 325.668.4914. See Map.

**AVA** AVA Special Programs: See listings in registration book & online.

 Emergency-911; Injury notification - 407.304.6394, 407.375.2387

1.	From Starbucks cross & <b>RIGHT</b> on Bloom St. Lake on left.
2.	<b>RIGHT</b> at Bohemian Hotel.
3.	<b>LEFT</b> at the Walking Trail.
4.	<b>LEFT</b> before Boardwalk at Bike Rental.
5.	Stay on sidewalk as it curves left with lake on left and clubhouse on right.
6.	<b>LEFT</b> on access road sidewalk crossing bridge.
7.	<b>Cross &amp; LEFT</b> on Front St at Columbia Restaurant. <i>Established in 1905 this Family owned restaurant is one of 5 in Florida.</i>
8.	<b>RIGHT</b> on Market St. past Post Office. Cross Celebration Ave. onto Water St.
9.	<b>LEFT</b> crossing Water on Golf Park Dr. Restrooms on back side of golf building but may be unavailable due to Covid restrictions..
10.	<b>Cross &amp; LEFT</b> on Greenbrier Ave. Hippodrome Park on left. Cross Campus

	St.
11.	<b>RIGHT</b> on Westpark Dr. with the golf course on your right as Westpark Dr. curves to the left.
12.	<b>RIGHT</b> on Westpark Way at poles, white and red stripes. This is a short road between the Condominiums.
13.	<b>RIGHT</b> on Waterside Ln. Walk a short distance on Waterside Lane.
14.	<b>LEFT</b> on Waterside Dr.
15.	<b>Carefully cross</b> Celebration Ave.
16.	<b>RIGHT</b> on sidewalk & immediately <b>LEFT</b> on wide pathway. Enter boardwalk.
17.	<b>LEFT</b> at first walkway.
18.	<b>Exit</b> onto Towhee Ct. Continue straight
19.	Cross Eastlawn Dr. and walk between houses and over bridge.
20.	<b>LEFT</b> on pathway.
21.	<b>RIGHT</b> at 'T' w/ pond on left.
22.	<b>RIGHT</b> on next boardwalk and continue straight – hotel to right & bike rental on left.
23.	<b>Cross</b> Bloom St. (no sign) and turn <b>RIGHT</b> following Bloom St. as it curves left a short distance to Starbucks.



**THANKS** for walking with the  
**Mid-Florida Milers**  
Link to all MFM YREs



# Mid Florida Milers Walking Club

## Celebration #1 6K Year Round Event ©






## Mid Florida Milers Walking Club

### Celebration #1 11K Year Round Event ©

This map and directions may only be used in conjunction with a signed American Volkssport Association athletic waiver. All other uses are prohibited. Events are \$3.

 Emergency-911; Injury notification - 407.304.6394, 407.375.2387

1.	From Starbucks cross & <b>RIGHT</b> on Bloom St. Lake on left. See Map on back.
2.	<b>RIGHT</b> at Bohemian Hotel.
3.	<b>LEFT</b> at end of hotel on the Walking Trail.
4.	Stay on sidewalk as it curves left with lake on left and then clubhouse on right.
5.	<b>LEFT</b> on access road sidewalk crossing bridge.
6.	<b>Cross &amp; LEFT</b> on Front St at Columbia Restaurant. <i>Established in 1905 this Family owned restaurant is one of 5 in Florida.</i>
7.	<b>RIGHT</b> on Market St. past Post Office. Cross Celebration Ave. onto Water St.
8.	<b>LEFT</b> crossing Water on Golf Park Dr. Restrooms on backside of golf building but may not be available due to Covid19 issues.
9.	<b>Cross &amp; LEFT</b> on Greenbrier Ave. Hippodrome Park on left. Cross Campus St.
10.	<b>RIGHT</b> on Westpark Dr. with the golf course on your right as Westpark Dr. curves to the left.
11.	<b>RIGHT</b> on Westpark Way at poles, yellow with red stripes. This is a short road between the Condominiums.
12.	<b>RIGHT</b> on Waterside Ln. curving left
13.	<b>RIGHT</b> on Waterside Dr.
14.	<b>LEFT</b> on Spring Park Loop Dr. crossing Waterside Dr. at the crosswalk.
15.	<b>LEFT</b> on Begonia.
16.	<b>RIGHT</b> on Celebration Ave.; cross Begonia.
17.	<b>RIGHT</b> on boardwalk on the right 70 paces

	after the memorial garden.
18.	<b>LEFT</b> at 'T' at pond. Condos on the right. Follow sidewalk as it curves left and continue to road next to Community Center.
19.	<b>LEFT</b> on Celebration Ave. as it runs in front of the Artisan Park Community Center. Celebration avenue bears left.
20.	<b>RIGHT</b> on 2d Ashbee, crossing Celebration Ave. w/park and leaf sculpture on the right.
21.	<b>LEFT</b> on Roycroft Ave.
22.	<b>RIGHT</b> on Celebration Ave.; cross Roycroft.
23.	<b>RIGHT</b> on Old Blush Rd. that becomes Oak Shadows Rd.
24.	<b>RIGHT</b> on a long boardwalk opposite Blue Sage St.
25.	<b>RIGHT</b> at 'T' with pond on the left; cross pond.
26.	<b>LEFT</b> on Aquila Loop sidewalk (No Sign) with pond on the left.
27.	<b>LEFT</b> on Aquila Loop; walk on left when sidewalk ends.
28.	<b>Cross</b> Oak Shadows onto Oak Pond Dr. onto right sidewalk Cross Deer Woods and Indigo.
29.	<b>Cross &amp; RIGHT</b> onto Oak Shadows Rd. Pass Greene Park at 820. Curve right.
30.	<b>LEFT</b> after one way sign on sidewalk (small green walk light) to a boardwalk. Follow boardwalk with pond on the left.
31.	<b>RIGHT</b> at 'T' w/ pond on left.
32.	<b>RIGHT</b> on next boardwalk and continue straight – hotel to right & bike rental on left.
33.	<b>Cross</b> Bloom St. (no sign) and <b>RIGHT</b> following Bloom St. as it curves left a short distance to finish.

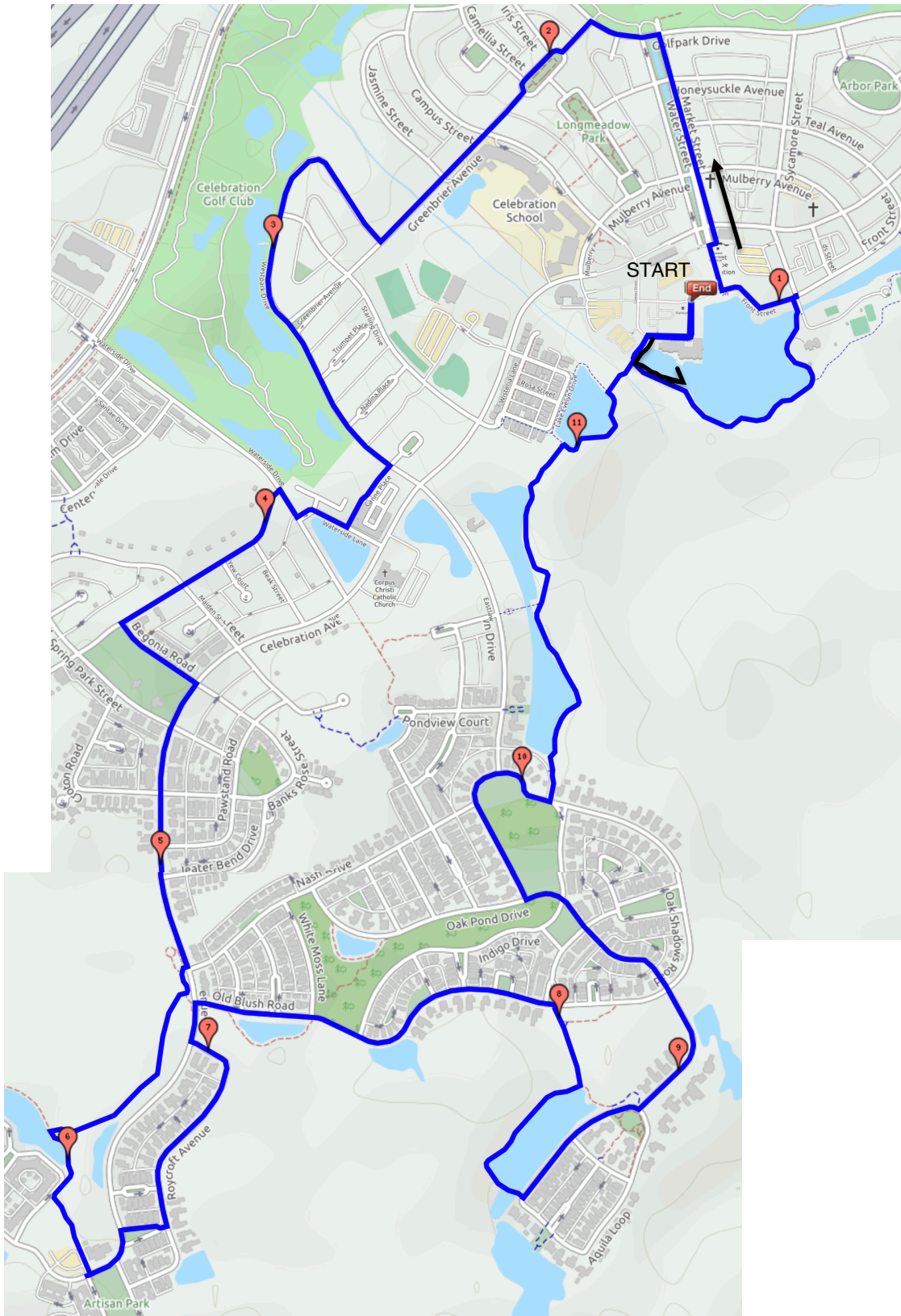


**THANKS for walking with the Mid-Florida Milers**  
Link to all MFM YREs



# Mid Florida Milers Walking Club

## Celebration #1 11K Year Round Event ©



Copyright Mid Florida Milers Walking Club 2020. The walk is sponsored, funded, and supported by Jenny Thomas. Contact Howard Daughtrey, [docd62@aol.com](mailto:docd62@aol.com), with comments. Find MFM YREs in Orlando, The Villages, and Southeast Florida coast at [www.midfloridamilers.org](http://www.midfloridamilers.org)