

RAYMOND'S UNIQUE METAL ART TOWN AND WILLAPA HILLS TRAIL

Please note: The Online Start Box (OLSB) system does not deduct any walking fee from a walker's Event Bank until they have submitted walk completion information including the date the event was walked, the distance walked, and the selection of applicable special programs that walker is participating in. (Nevertheless, a fee of \$2 for a downloaded pdf is deducted from the user's Event Bank when the pdf is downloaded. Later, any pdf fees are credited back to a walker's Event Bank when he/she submits the walk completion information as a paying for credit walker.)

Start Location: Raymond Visitor Center 415 Commercial St., Raymond, WA.
Park on 5th St behind the Visitor Information Center.

Driving Directions: From I5 SB take Exit 104 US 101 toward Aberdeen. Stay **LEFT** on SR 8 toward Montesano/Aberdeen. (Highway becomes US 12.) At Montesano **Right** on the SR 107 ramp and **LEFT** toward Raymond. At intersection with US 101, **LEFT** to Raymond. **RIGHT** on Commercial St. (light). **RIGHT** on 5th Street. Park in 1st block. **From US 101 NB** from the south, turn **LEFT** on Commercial St. (light). Continue as above. **Restrooms** are at the back of the small Visitor Information Center building.

TABLE OF CONTENTS

1. Raymond 6K Walk Directions.
2. Map of Raymond 6K Route.
3. Raymond 11K Walk Directions.
4. Maps of Raymond 11K Route.
5. AVA and NW Region Special Programs Checklist
6. Other AVA walks in SW Washington Counties.

RAYMOND 6K WALK

Y2821 Rated 2A



In case of Emergency: Call 911
Walk Assistance: Nancy Wittenberg
253-208-1331 (c)

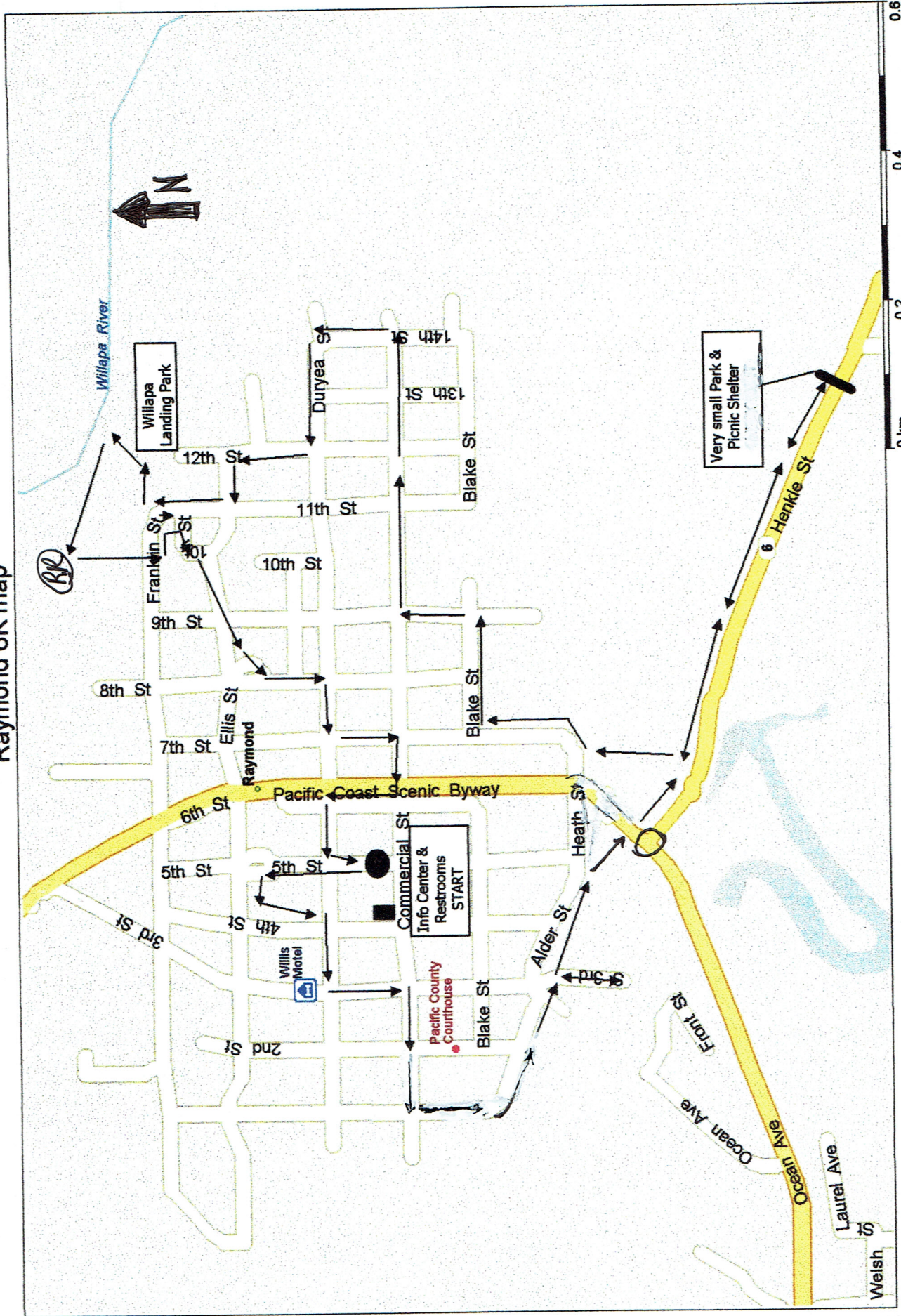
Start Location: Raymond Visitor Information Center 415 Commercial St., Raymond, WA.
Park on 5th St behind the Visitor Information Center. (Restrooms RR)

1. Facing **Visitor Information Center (RR)** from 5th St. and your car, go **RIGHT** on 5th to corner at Duryea St.
2. **CROSS** Duryea and **STRAIGHT** to Monkey Tree Play Structure in park on left.
3. **GO AROUND** play structure to path on other side and go back to Duryea St. on path.
4. **RIGHT** on Duryea St.
5. **LEFT** on 3rd St.
6. **RIGHT** on Commercial St.
7. **LEFT** on 1st Street.
8. **CROSS** Alder St. & **LEFT** on asphalt path/trail to Riverfront Park and Public Pier.
9. **RIGHT** out to end of Raymond Riverfront Public Pier (top level). (Historical info plaques) (1K)
10. **RETURN** to Riverfront Park. Veterans Memorial in park. (RR between museums)
11. Continue **RIGHT** on asphalt path/trail to Hwy 101/Ocean Ave.
12. **CROSS** Hwy. 101/Ocean Ave. at crossing signal and **continue STRAIGHT** on asphalt trail.
13. **TURN AROUND** at very small park/picnic shelter. (2K)
14. **RETRACE** steps on asphalt trail to "Y".
15. **RIGHT** at "Y" in trail (2 metal deer).
16. **STAY RIGHT** & through Chevron's side parking.
17. **STRAIGHT** on 7th St. (unmarked).
18. **RIGHT** on Blake St. (3K)
19. **LEFT** on 9th St. (unmarked/at school)
20. **RIGHT** on Commercial St.
21. **LEFT** on 14th St.
22. **LEFT** on Duryea St.
23. **RIGHT** on 12th St.
24. **LEFT** on Ellis St. (unmarked)
25. **RIGHT** on 11th St. (unmarked)
26. **RIGHT** in parking lot at the end of 11th St.
27. **At metal gate, LEFT** on cement path to Willapa Landing Park kiosk & viewing dock.
28. Leaving dock **RIGHT** on gravel path through park with water on right.
29. **LEFT** on first path before parking lot. (RR in the parking lot to right in building.)
30. **CROSS** Franklin St (unmarked here) & **LEFT** on path to baseball diamond and **RIGHT** along fence then **LEFT** on curvy path.
31. **RIGHT** at street briefly then **RIGHT** on path to reenter park. (5K)
32. **CONTINUE** past front of concession stand, going between 2nd baseball diamond & play area. (RR)
33. **LEFT** on sidewalk at semi-circle road to 8th ST.(10K).
34. **LEFT** on 8th St. (unmarked) to corner.
35. **RIGHT** on Duryea St.
36. **LEFT** on 7th St. (unmarked)
37. **RIGHT** on Commercial St.
38. **CROSS** Hwy. 101 at light.
39. **RIGHT** on 6th St. (unmarked, first street)
40. **LEFT** on Duryea St.
41. **LEFT** on 5th St. & return to your car.

Copyright © 2020 by Daffodil Valley Volkssport Assn.
Used and modified with permission.

These directions and maps may be used only in conjunction with a signed American Volkssport Association athletic waiver. All other uses are prohibited.

Raymond 6K map



Copyright © and (P) 1988-2012 Microsoft Corporation and/or its suppliers. All rights reserved. <http://www.microsoft.com/streets/>
 Certain mapping and direction data © 2012 NAVTEQ. All rights reserved. The Data for areas of Canada includes information taken with permission from Canadian authorities, including: © Her Majesty the Queen in Right of Canada, © Queen's Printer for Ontario, NAVTEQ and NAVTEQ ON BOARD are trademarks of NAVTEQ. © 2012 Tele Atlas North America, Inc. All rights reserved. Tele Atlas and Tele Atlas North America are trademarks of Tele Atlas, Inc. © 2012 by Applied Geographic Solutions. All rights reserved. Portions © Copyright 2012 by Woodcell Publications Corp. All rights reserved.

RAYMOND 11K WALK

Y2821 Rated 2A



In case of Emergency: Call 911
Walk Assistance: Nancy Wittenberg
253-208-1331 (c)

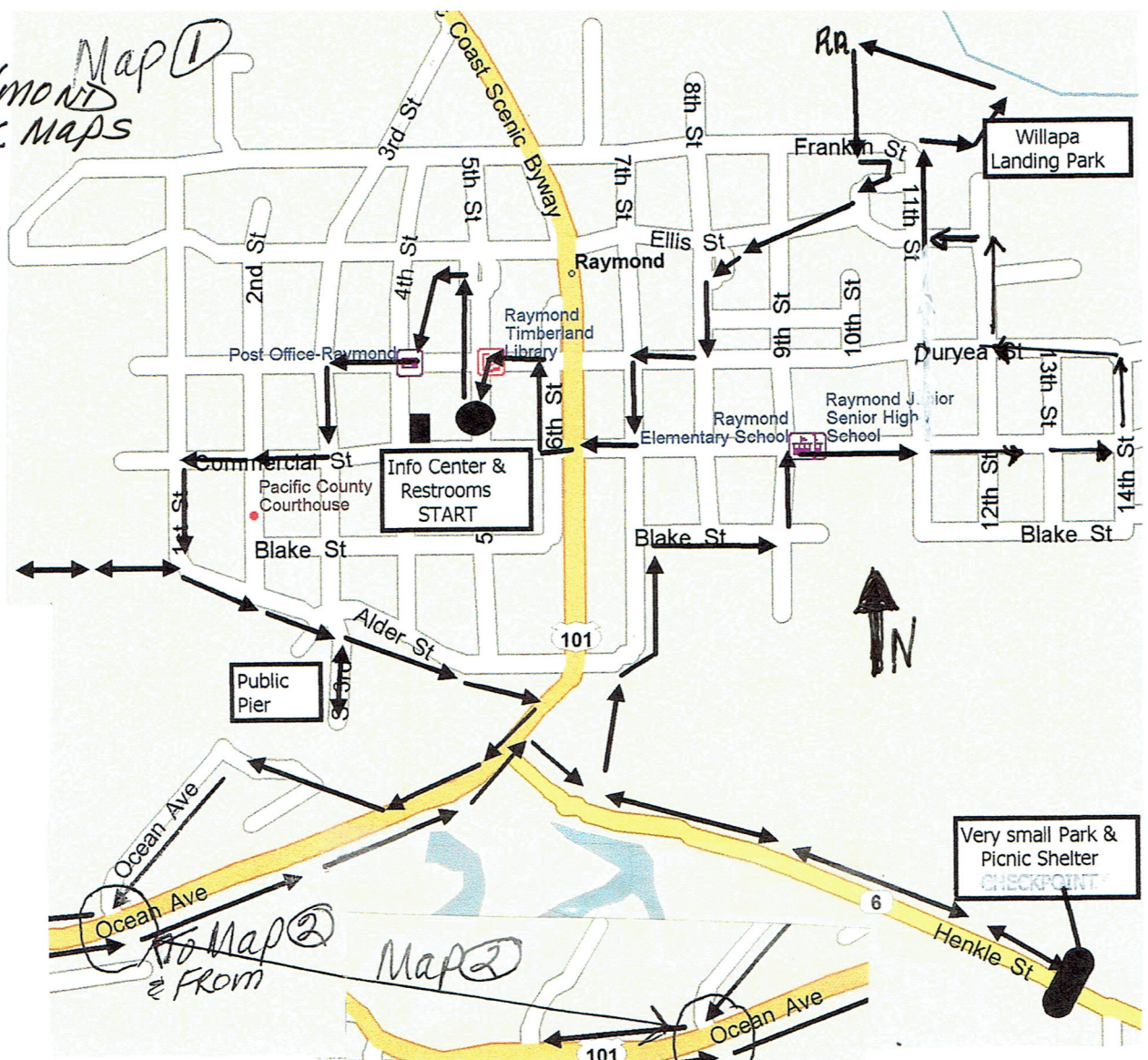
Start Location: Raymond Visitor Information Center 415 Commercial St. Raymond, WA. Park on 5th St

1. Facing **Visitor Information Center** (Restrooms (RR) from 5th St., go **RIGHT** on 5th to corner at Duryea.
2. **CROSS** Duryea and **STRAIGHT** to Monkey Tree Play Structure in park on left.
3. **GO AROUND** Play Structure to path on other side and go back to Duryea St. on path.
4. **RIGHT** on Duryea St.
5. **LEFT** on 3rd St.
6. **RIGHT** on Commercial St.
7. **LEFT** on 1st Street.
8. **CROSS** Alder St. and **RIGHT** to enter trail.
9. **CONTINUE** on dirt/grassy trail to end.
10. **TURN AROUND** , return on trail (changes to asphalt) to Riverfront Park and Public Pier.(1.1K)
11. **RIGHT** out to end of Raymond Riverfront Public Pier (top level). (Historical info plaques)
12. **RETURN** to trail. Veterans Memorial in Park. (**RR** between museums)
13. **RIGHT** on asphalt trail to Hwy. 101/Ocean Ave.
14. **RIGHT** on trail along Hwy.
15. **CROSS** bridge.
16. **RIGHT** at end of bridge. (2.1K)
17. **LEFT** at road. Follow trail using diagonal crosswalks past McDonald's.
18. **LEFT** at light just past McDonald's.(3K)
19. **CROSS** Hwy. 101 & **STRAIGHT** up Fowler St.
20. **RIGHT** on Lincoln St.
21. **LEFT** on Barnhart St. at "T". Grays Harbor College Riverview Center to your left.
22. **RIGHT** on Jackson St. (2nd stop sign)
23. **LEFT** on Peters St.
24. **RIGHT** on Cleveland St. (4K)
25. **LEFT** on Bradford St. (unmarked)
26. **LEFT** on McKinley Ave. (unmarked)
27. **LEFT** on Fowler St. back to Hwy 101. (5.8K)
28. **RIGHT** on sidewalk along Hwy. 101, crossing bridge and staying right around round-about to trail. (6.5K)
29. **RIGHT** on asphalt trail to very small park/picnic shelter.
30. **TURN AROUND** and **RETRACE** steps on asphalt trail to "Y".
31. **RIGHT** at "Y" in trail (2 metal deer)
32. **STAY RIGHT** & through Chevron's side parking.
33. **STRAIGHT** on 7th St. (unmarked)
34. **RIGHT** on Blake St. (8K)
35. **LEFT** on 9th St. (unmarked/at school)
36. **RIGHT** on Commercial St.
37. **LEFT** on 14th St.
38. **LEFT** on Duryea St.
39. **RIGHT** on 12th St.
40. **LEFT** on Ellis St.
41. **RIGHT** on 11th St (unmarked) crossing Franklin St at the end of 11th St. (9K)
42. **RIGHT** in parking lot
43. **At metal gate, LEFT** on cement path to Willapa Landing Park kiosk & viewing dock.
44. Leaving dock **RIGHT** on gravel path through park with water on right.
45. **LEFT** on first path before parking lot. (**RR** in the parking lot to right in building.)
46. **CROSS** Franklin St.(unmarked here) & **LEFT** on path to baseball diamond.
47. **LEFT** on curvy path at baseball diamond.
48. **RIGHT** at street briefly.
49. **RIGHT** on path to reenter park.
50. **CONTINUE** past front of concession stand, going between 2nd baseball diamond & play area.
51. **LEFT** on sidewalk at semi-circle road to 8th St (**RR** 10K)
52. **LEFT** on 8th St. (unmarked) to corner.
53. **RIGHT** on Duryea St.
54. **LEFT** on 7th St. (unmarked)
55. **RIGHT** on Commercial St.
56. **CROSS** Hwy. 101 at light.
57. **RIGHT** on 6th St. (unmarked, first street).
58. **LEFT** on Duryea St.
59. **LEFT** on 5th St. & return to your car.

Copyright © 2020 by Daffodil Valley Volkssport Assn.
Used and modified with permission.

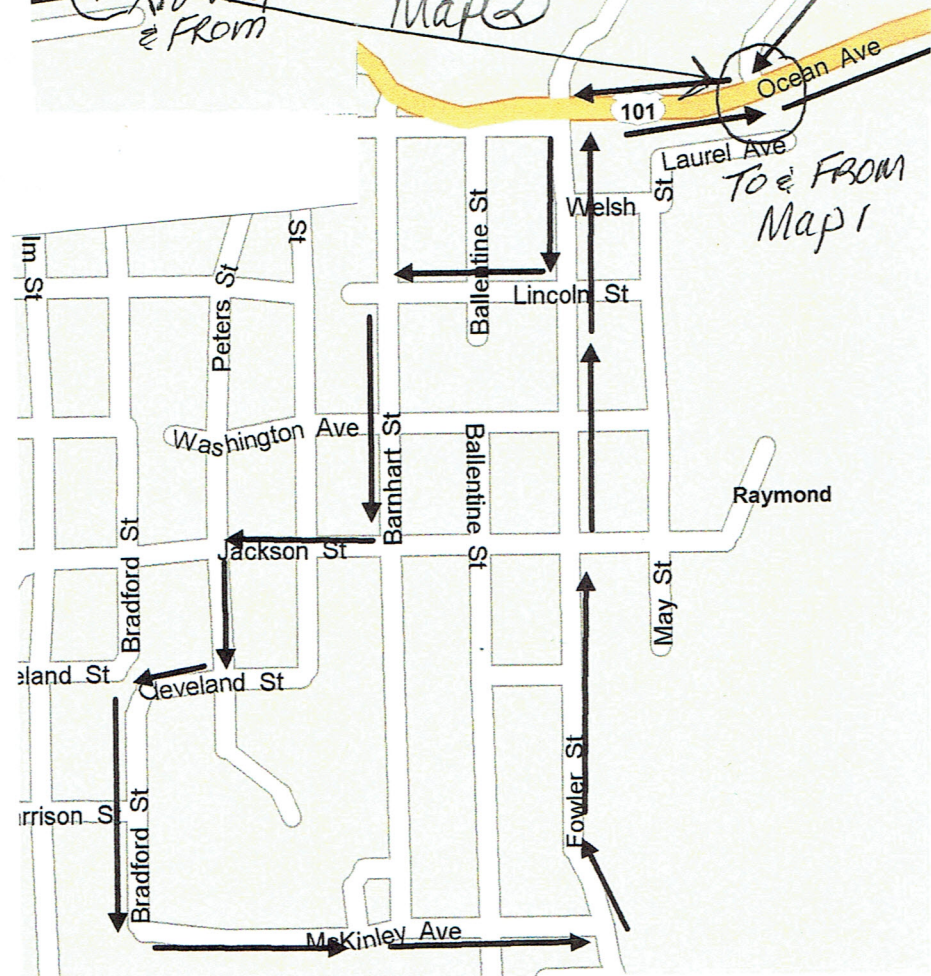
These walk directions and maps may be used only in conjunction with a signed American Volkssport Association athletic waiver. All other uses are prohibited.

RAYMOND Map 1
 IK MAPS



To Map 2
 & FROM

Map 2



To & FROM
 Map 1

AVA/ESVA/OTSVA SPECIAL CHALLENGE PROGRAMS 2021

WALK NAME / NUMBER: RAYMOND – Y2821

**ESVA SPECIAL PROGRAMS
(NW Region)**

Rail Trails	Willapa Hills Trail , former Northern Pacific Rail line			
Historic Train Depots [2019-2021]	NW Carriage Museum site was a NP Passenger depot, but no portion remains, so none.			
Whisky-Vino-Brew [2018-2020]	WINERY	BREWERY Wildman Brewery 203 Duryea St	DISTILLERY	
Front Line Heroes [July 2021-2024]	MEDICAL FACILITIES Valley View Health Center	DELIVERY SERVICES Post Office	SUSTENANCE PROVIDERS Willapa Thriftway (11k) Raymond Grocery & Teriyaki	ESSENTIAL SERVICES Fire Station Police Dept.

**OSTVA SPECIAL PROGRAMS
(NW Region)**

“N” [2019-2021]	Nature Trails	Nuts	Nursery	Noodles
“O” [2019-2021]	Outlet Malls	Overlooks Willapa Landing Park viewing dock	Orchards	Oceans
“P” [2019-2021]	Palm Trees	Parks Several	Playgrounds Several	Pedestrian Bridges
“Q” [2019-2021]	Quilts	Quad	Quality	Queen Dairy Queen
“R” [2020-2022]	Rivers Willapa River	Roses	Railroads Former NP Tracks	Rec Centers
“S” [2020-2021]	Skate Parks Willapa Landing Park	Statues Metal People	Salon/Spas	Swimming Pools Nevitt Swimming Pool
“T” [2020-2021]	Tombstones	Trials Pacific County Courthouse	Trails Willapa Hills Trail	Totems
“U” [2020-2021]	Used (books/clothes) Pennywise Thrift 213 Duryea St	Unique Play structure at 5th St Park/Metal sculptures	Urgent Care	University Grays Harbor College Riverview Center 11K only

AVA SPECIAL PROGRAMS

50 STATES/51 CAPITALS	[ONGOING]	Washington
WALK THE USA A-Z	(ONGOING)	“R” Raymond
BORDER CROSSING	[2014-2023]	
CAROUSELS ACROSS AMERICA	[2019-2022]	
ICE CREAM PARLORS	[2017-2020]	Dairy Queen
GREAT LAKES	[2021-2024]	
LITTLE FREE LIBRARIES	[2019-2021]	
UNDERGROUND RAILROAD	[2017-2020]	
WALK LIKE AN OLYMPIAN	[2018-2021]	
WALK WITH AMERICA’S VETERANS	[2021-2024]	Veterans Memorial at Riverside Park / American Legion Post 150

**OTHER YEAR ROUND AND SEASONAL WALKS IN
PACIFIC, WAHIAKUM AND GRAYS HARBOR COUNTIES**

Please check my.ava.org for details, to make sure the walks listed are available and their method of registration: physical start box (PSB), the Online Start Box (OSB) or Remote

Grays Harbor County: Capital Volkssport Club

Montesano – Lake Sylvia State Park Y2759 April 1 – Sept 30 – OSB

Ocean Shores – Bayside Y0004 YRE – OSB, PSB

Ocean Shores – Beach, Damon Point Y0379 – YRE == OSB, PSB

Westport – Marina and Beach Y0837 YRE OSB

Pacific County – Vancouver USA Volkssporters

Long Beach – Boardwalk, Beaches and Lighthouses – Y2356 OSB, PSB

Wahkiakum County – Vancouver USA Volkssporters

Cathlamet – Historic Y1601 OSB, PSB